

Johann-Henrich Schotten

**Eisenzeitliche Siedlungs- und Grabfunde
aus dem mittleren Edertal**

Band V

Fundtafeln

**Marburg am 05.12.1982
(ausgefertigt am 31.05.1978,
Umzeichnungen GEHRING Sommer 2000)**

Erläuterungen zu den Fundtafeln.

Aufnahme:

Zeichnerisch aufgenommen wurden alle Gefäße, Gefäßreste (Ausnahme: 2 Vorratsgefäße in der Slg. Kulick, Wiesbaden), Rand- und Bodenscherben, einige Schulter- und Umbugscherben und fast alle verzierten Wandungsscherben (Ausnahme: WS ohne Orientierung mit Finger- bzw. Fingernageltupfenverzierung von Waldeck-„Strandbad“-`Edersee 3'). Ferner fast alle Metallfunde (Ausnahme: einige Bronzenieten von Waldeck-„Strandbad“) sowie eine Auswahl an Steinmaterial (Mahlsteine, Schleuderkugeln). Die Aufnahme erfolgte im Maßstab 1:1 (Ausnahme: einige Großgefäße).

Reproduktion:

Als Vorlage für die Tafeln dienten Bleistiftzeichnungen, bei denen mit Faber-Castell® `H2-H4' vorgezeichnet worden war. Die Konturen wurden durch einen Stift `F' verstärkt, die Schattierungen mit `HB-B2' ausgeführt.

Diese Zeichnungen wurden anschließend mit Agfa®-Dokumentenfilm photographiert und mit wenigen Ausnahmen maßstäblich auf 1:3 verkleinert. Aus den Abzügen wurden die Tafeln in der vorliegenden Originalgröße montiert, die Profile mit Tusche geschwärzt und die Einzelstücke mit Reibebuchstaben gekennzeichnet. Der photomechanische Abzug erfolgte durch einen Trockenkopierer.

Bei den in Bd. III (Katalog) geführten Textabbildungen handelt es sich um die Wiedergabe von Funden, die erst nach Redaktionsschluß (Sommer 1977) zugänglich wurden oder bereits in Publikationen vorlagen. Bei diesen Stücken wurden die Zeichnungen bzw. Abbildungen lediglich kopiert und nicht noch einmal besonders verkleinert, auch wurde keine Korrektur der Seitenrichtung (Wellen 1-3) mehr vorgenommen. Es war beabsichtigt, diese Abbildungen bei der endgültigen Publikation in den Tafelband zu integrieren. Wegen des technischen Aufwandes werden jetzt aber zunächst die alten Tafeln von 1978 beibehalten, und dann die neuen Tafeln aus der Hand des Graphikers Klaus GEHRING, Altenstädt, über eine Konkordanzliste angeschlossen.

Dankenswerterweise haben Herr Johannes DE LANGE von der Fa. Graphik & Design de Lange, Fritzlar, seine Tochter Marijke WAGNER sowie Frau Katja MATTHIAS die Zeichnungen von GEHRING digitalisiert, auf 1 : 3 verkleinert und damit diese Publikation, darüber hinaus auch auf meiner Internet-Seite **fritzlar-forschungen.de** mit Hilfe von Frau Kathrin BECKMANN, möglich gemacht. Die beigefügten Maßstäbe gelten als Anhalt, es gelten die Daten im Katalog.

Verzeichnis Tafeln SCHOTTEN (1978)

Tafel Nr.	Fundort,	Fundstelle,	Fundcharakter,	Umstände
1	A:	EDERTAL-Affoldern 1	Grab?,	Lf. 1941
	B:	VÖHL-Asel 1	Grab K6,	Lf. 1975
	C:		Grab I6,	Lf. 1975
	D:		Grab J6,	Lf. 1975
	E:	BAD WILDUNGEN 13	Grube 1,	Grabung 1976
	F:		Grube 2,	Grabung 1976
	G:	BAD WILDUNGEN 14	Grube 2,	Grabung 1976
2	A:	BAD WILDUNGEN 14	Grube 2,	Grabung 1976
	B:		Grube 5,	Grabung 1976
	C:		Grube 6,	Grabung 1976
3	A:	BAD WILDUNGEN 14,	Grube 6,	Grabung 1976
	B:	BAD WILDUNGEN 1960, FA. LA. MR. BW,	„Neue Mühle“, Fdst. 4,	Lf. E. Raddatz, Original ver- schollen, n. Skizze Raddatz
4	A:	EDERTAL-Bergheim 3,	„Neue Straße 8“,	Grube 8
	B:		„Neue Straße 2“, „Haus Ziemer“,	Schacht 32
	C:	EDERTAL-Bergheim 6,	Acker a,	Lf. 1970
	D:		Acker b,	Lf. 1963
	E:		Äcker a - c,	Lf. 1963
	F:		„Rainbachtal“,	Lf. Herold 1972
	G:		Acker c,	Lf. 1977
5		EDERTAL-Bergheim 6,	Acker b,	Lf. 1974
6	A:	EDERTAL-Bergheim 6,	Acker b,	Lf. 1974
	B:		„Osthang“,	Lf. 1974
	C:		Acker b,	Grube 2 Grabung Gensen 1974
7	A:	EDERTAL-Bergheim 6,	Acker b,	Grube 2 Grabung Gensen 1974

- B - D: Acker b, Lf. über
Grube 3, 1974
- 8 A: EDERTAL-Bergheim 6, Acker b, Lf. Über
Grube 3, 1974
- B: Acker b, Grube 3,
unsignierte Tüte a)
Acker b, Grube 3
unsignierte Tüte b)
- 9 A: EDERTAL-Bergheim 6, Acker b, Grube 3
unsignierte Tüte b)
- B: Acker b, Grube 3
unsignierte Tüte c)
- C: Acker b, Grube 3
unsignierte Tüte d)
- D: Acker b, Grube 3
Quadrat „A“, Tüte 7)
- E: Acker b, Grube 3
Quadrat „B“, Tüte 10)
- F: Acker b, Grube 3, Quadrat „C“,
obere Tüte 8/6)
- 10 A: EDERTAL-Bergheim 6, Acker b, Grube 3 Quadrat „C“,
tiefe Schicht, Tüte 1)
- B: 1 und 2 Acker b, Grube 3 Quadrat „D“,
obere Schicht, Tüten
8/2/5)
- B: 3 Acker b, Grube 3, Schicht „D“,
tiefe Schicht, Tüte
3)
- C: EDERTAL-Bergheim 7, Lf. 1976
- D: EDERTAL-Bergheim 11, Grab a (Nr. 1, 1965)
- 11 A: EDERTAL-Bergheim 11, „Haus Weidner“,
Grabstelle 7, Bergung 1970
- B: EDERTAL-Bergheim 8/11, Urnengrab BS 13, Grabung
Eckert 1973, Inv. Nr. 128
- 12 A: EDERTAL-Bergheim 8/11, Urnengrab BS 9, Grabung
Eckert 1973, Inv. Nr. 127

- B: Urnengrab BS 39 Grabung
Eckert 1973, Inv. Nr. 64/64a
- C: Urnengrab BS 14, Grabung
Eckert 1973, Lf., Inv. Nr. 65
- D: Urnengrab BS 14, Grabung
Eckart 1973
- 13 A: EDERTAL-Bergheim 9, Grube a, Grabung 1971
B: Grube b, Grabung 1971
C: Grube c, Grabung Kulick 1970
- 14 A: EDERTAL-Bergheim 17, Lf. 1973/74
B: EDERTAL-Bergheim 19, Grube I unten, Grabung 1974
- 15 EDERTAL-Bergheim 19, Grube I unten, Grabung 1974
- 16 A: EDERTAL-Bergheim 19, Grube I unten, Grabung 1974
B: Grube I oben, Grabung 1974
- 17 A: EDERTAL-Bergheim 19, Grube I oben, Grabung 1974
B: EDERTAL-Bergheim 19a, Siedlungsfunde, Lf.
C: EDERTAL-Bergheim 20, Grube 1
D: Grube 2
E: EDERTAL-Bergheim 24, „Neubau Böttcher 1937“,
Grabung Brauer/Lange
- 18 A: EDERTAL-Bergheim 23, Lf. Köster 1976
B: EDERTAL-Bergheim, „Schule“, Lf. 1938
C: EDERTAL-Bergheim, „Gärtnerei Sänger“, Objekt 1,
Grabung Pusch 1930/ 51
D: „Gärtnerei Sänger“, Objekt 6
E: „Gärtnerei Sänger“, Objekt 7
Grabung Pusch 1930/31
- 19 A: EDERTAL-Bergheim, „Gärtnerei Sänger“, Objekt 12
Grabung Pusch 1930/31
B: „Gärtnerei Sänger“, Objekt 14
Grabung Pusch 1930/31
C: „Gärtnerei Sänger“, Objekt 16
Grabung Pusch 1930/31
D: EDERTAL-Buhlen 3, Siedlungsfunde, Lf. Kulick

- E: EDERTAL-Buhlen 6, Siedlungsfunde, Lf. Kulick
- 20 A: WALDECK (Nieder-Werbe)- Edersee 1, Fläche A, große
Verfärbung Grube 4, Grabung Gensen 1971,
Inv. Nr. LA. MR. 6/1-19
- B: Stelle 4 (n. Brendow), Grube 8 (n. Schotten),
Grabung Brendow, Gensen 1971
- 21 A: WALDECK (Nieder-Werbe)-Edersee 1, Fläche B, Grube 1,
Grabung Brendow, Gensen 1971
- B: Fläche B, Grube 2,
Grabung Brendow, Gensen 1971
- C: Fläche B, Grube 2 oder 3,
Grabung Brendow, Gensen 1971
- D: Fläche B, Grube 3,
Grabung Brendow, Gensen 1971
- 22 A: WALDECK (Nieder-Werbe)-Edersee 1, Fläche C, West-
teil, Grabung Gensen 1971,
Inv. Nr. LA. MR. 3/1-6
- B: Fläche C, aus westlicher
Grubenfüllung,
Grabung Gensen 1971,
Inv. Nr. LA. MR. 5/1-14
- C: Fläche C, östliche Grube
Grabung Gensen 1971,
Inv. Nr. LA. MR.4/1-8
- D: Fläche D, Grubenfüllung
unter dunkler Bank (Grube
7?), Grabung Gensen 1971,
Inv. Nr. LA. MR.7/1-91
- 22 E: WALDECK (Nieder Werbe) Edersee 1, Fläche D, Grube
7), Unterteil,
Grabung Gensen 1971,
Inv. Nr. LA. MR. 8/1-12
- F: Siedlungsfunde Nachgrabung Köster 1972
- G: Siedlungsfunde, Lf. 1970/ 71
- 23 A: WALDECK (Nieder-Werbe)- Edersee 1, Siedlungsfunde,
Lf. 1970/71
- B: WALDECK (Nieder-Werbe)-Edersee 1, Lf.
Grabung Gensen 1971,
Inv. Nr. LA. MR. 1/1-21
- C: WALDECK (Nieder-Werbe)- Edersee 1, Lf. 1971


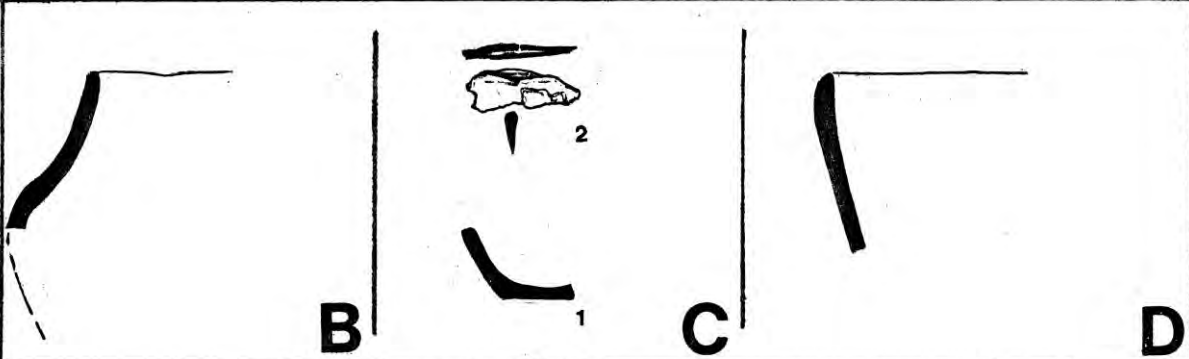
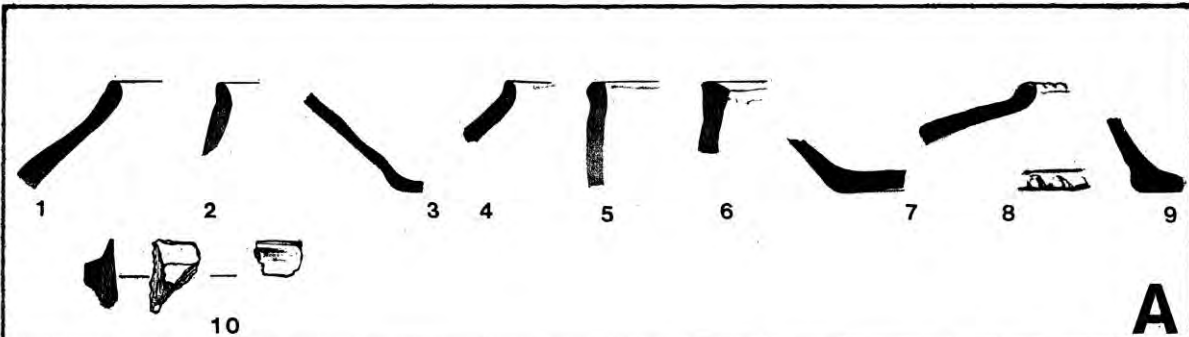
- 32 A: WALDECK-Edersee 3, „Strandbad“, Grube 55,
Grabung Gensen 1971,
Fläche 2, „Kulturschicht
im westlichen Teil“,
Inv. Nr. 3/1-91
- B: Grube 55,
Grabung Gensen 1971,
Fläche 2, Grubeninhalt
„östliche Grube“,
Inv. Nr. LA. MR. 5/1-79
- 33 A: WALDECK-Edersee 3, „Strandbad“, Grube 55,
Grabung Gensen 1971,
Fläche 2, Grubeninhalt
„östliche Grube“,
Inv. Nr. LA. MR. 5/1-79
- B: Grube 56,
Grabung Gensen 1971,
Fläche 2, „westl. Grube“,
Inv. Nr. LA. MR. 4/1-37
- 34 A: WALDECK-Edersee 3, „Strandbad“, Grube 60,
Grabung Köster 1972
- B: Grube 61,
Grabung Köster 1972
- 35 WALDECK-Edersee 3, „Strandbad“, Grube 61,
Grabung Köster 1972
- 36 WALDECK-Edersee 3, „Strandbad“, Grube 61,
Grabung Köster 1972
- 37 WALDECK-Edersee 3, „Strandbad“, Grube 61,
Grabung Köster 1972
- 38 A: WALDECK-Edersee 3, „Strandbad“, Grube 62 ,
Grabung Köster 1972
- B: Grube 64,
Grabung Köster 1973
- C: Grube 65,
Grabung Köster 1973
- 39 A: WALDECK-Edersee 3, „Strandbad“, Grube 66,
Grabung Herold 1963
- B: Grube 67,
Grabung Herold 1963

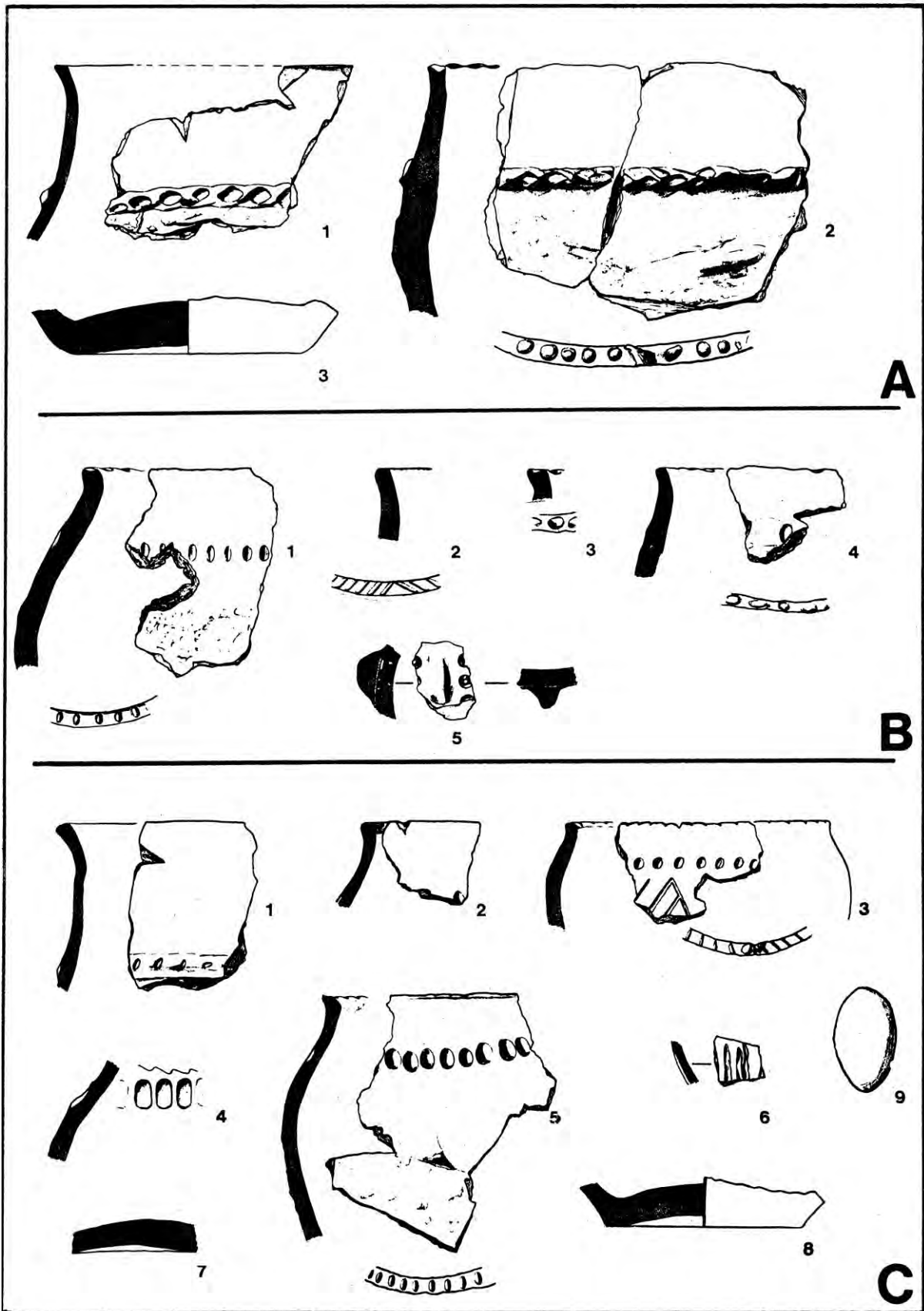
- 40 A: WALDECK-Edersee 3, „Strandbad“, Grube 67,
Grabung Herold 1963
- 40 B: Stelle 1961/63,
Lf. Lorenz; ähnl.
auch Köster „20.7.1976“,
Grube 68 (n. Schotten)
- 41 A: WALDECK-Edersee 3, „Strandbad“, Stelle „20m westl.
Schild“, Lf. Lorenz 1959,
Grube 69 (n. Schotten)
- B: gesamter Fundplatz,
Lf. Köster 1970er Jahre
- 42 WALDECK -Edersee 3, „Strandbad“, Stelle „2 m westl.
Schild“, dazu „3 m oder
10 m westl. Schild“,
Lf. Lorenz 1961,
Stelle 70 (n. Schotten)
- 43 WALDECK-Edersee 3, „Strandbad“, Stelle „2 m westl.
Schild“, dazu „3 m oder
10 m westl. Schild“,
Lf. Lorenz 1961,
Stelle 70 (n. Schotten)
- 44: A: WALDECK-Edersee 3, „Strandbad“, Stelle „2 m westl.
Schild, dazu „3 m oder
10 m westl. Schild“,
Lf. Lorenz 1961,
Stelle 70 (n. Schotten)
- 44 B: WALDECK-Edersee 3, „Strandbad“, Stelle „wahrschein-
lich 2-3 m östl. Schild“,
Lf. Lorenz,
Stelle 71 (n. Schotten)
- C: Stelle „Rasen“,
Lf. Lorenz,
Stelle 72 (n. Schotten)
- D: Fläche 3b, Grabung
Gensen 1971,
Inv. Nr. LA. MR. 7/1-70,
Stelle 73 (n. Schotten)
- E: lokalisierte Lf.
Köster 1977,
Stelle 74 (n. Schotten)

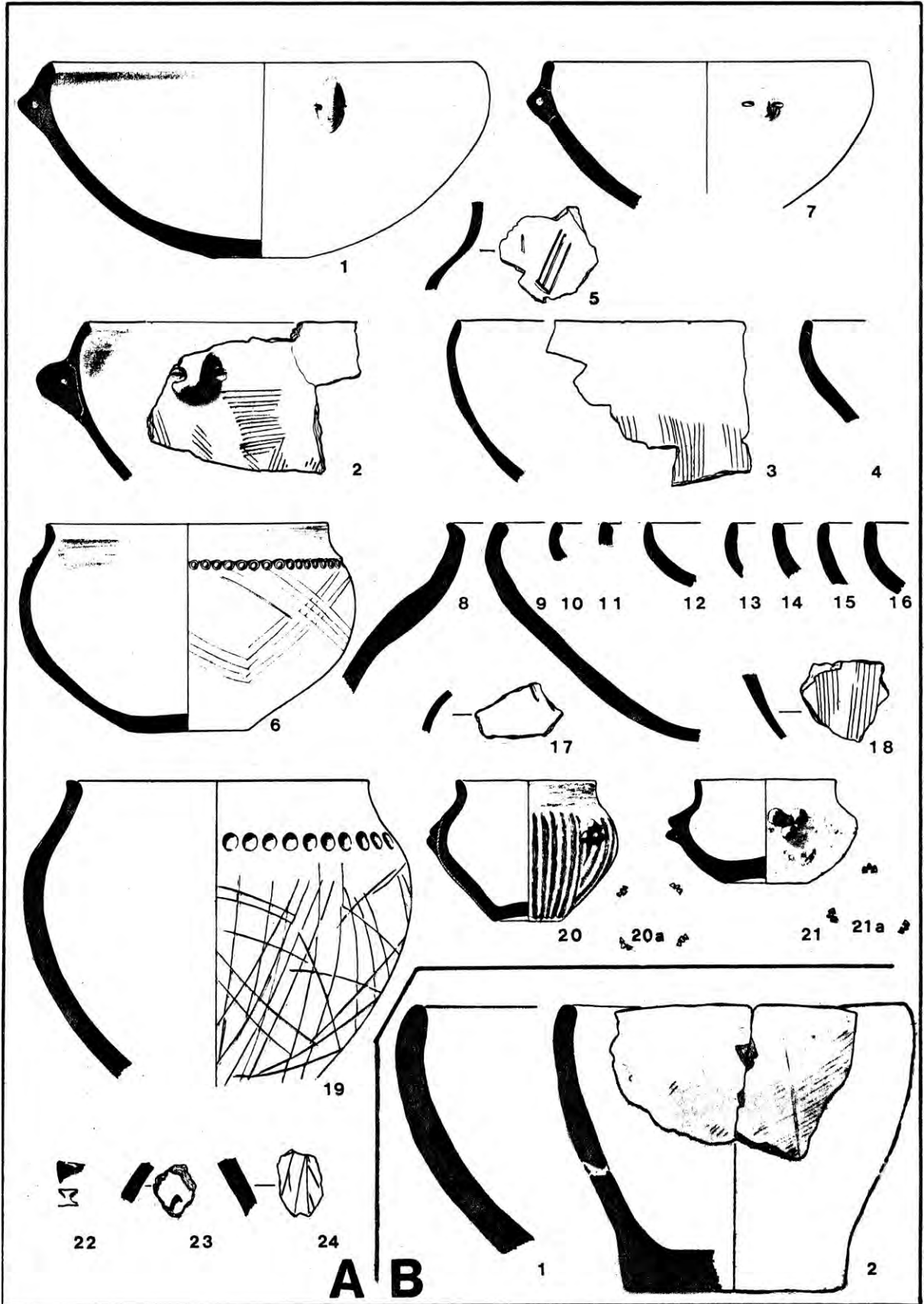
- 61 A: EDERTAL-Mehlen 3, „Große Grube NK 1“, 30 - 45 cm
Tiefe, Grabung Kulick 1970
- B: Grube 4?,
Grabung Kulick 1970
- C: Nr. 4?, obere 10 cm,
Grabung Kulick 1970
- 62 A: EDERTAL-Mehlen 3, Nr. 4?, 10 - 20 cm,
Grabung Kulick 1970
- B: Grube 5,
Grabung Kulick 1970
- 63 A: EDERTAL-Mehlen 3, Grube 7,
Grabung Kulick 1970
- B: Grube 9,
Grabung Kulick 1970
- C: WALDECK-Niederwerbe 1, „Hünsel(en)burg“, Schnitt 1,
aus Mauer bzw. rückwärti-
gem Mauersturz,
Grabung, Schotten 1976
- D: Schnitt 1, aus oberem
Mauersturz a. d. Front,
Grabung Schotten 1976
- E: Schnitt 1, aus verbrannter
Versturzschicht hinter bzw.
unter Mauer,
Grabung Schotten 1976
- F: Schnitt 1, Grube vor Mauer,
Grabung Schotten 1976
- G: Schnitt 2a, Objekt 3,
Grabung Schotten 1976
- H: Sonden- und Lesefunde,
Begehung Brendow 1973,
Grabung Schotten 1976
- I: Schnitt 2b, Objekt 1,
Grabung Schotten 1976
- J: Schnitt 2b, Objekt 2,
Grabung Schotten 1976
- 64 WALDECK-Niederwerbe 1, „Hünsel(en)burg“, Lesefunde
R. Haarberg, Nidenstein,
und AG. Bad Wildungen

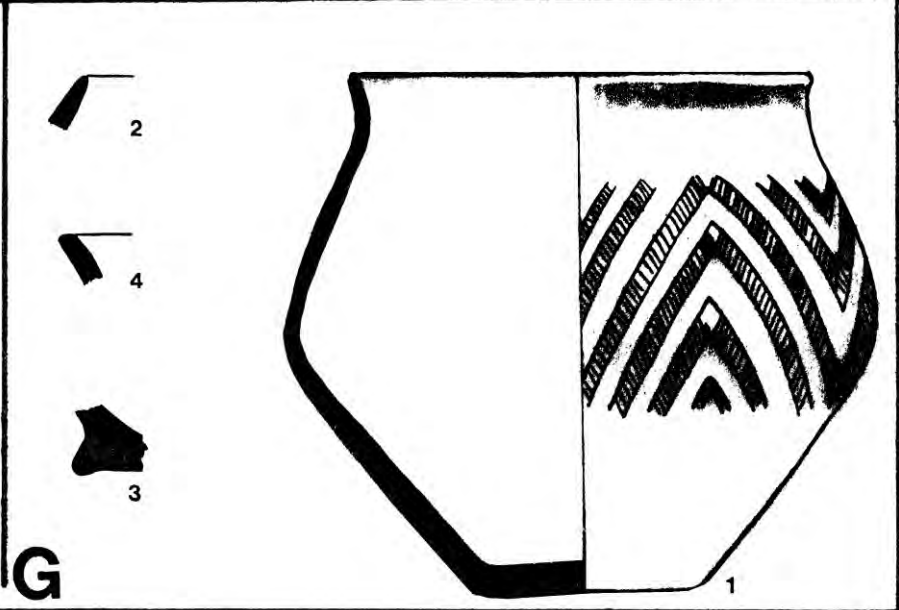

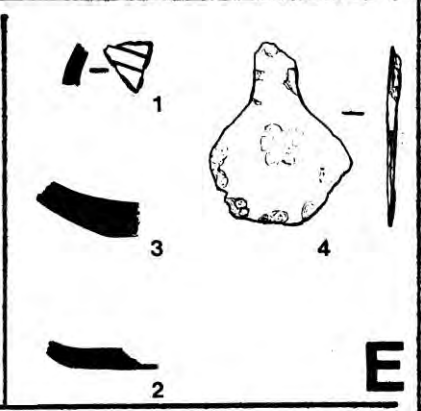
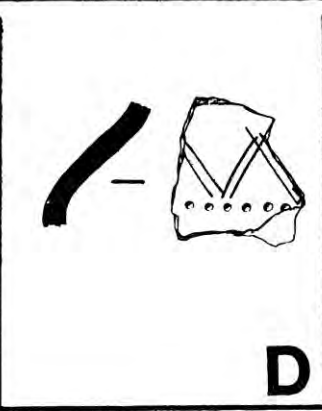
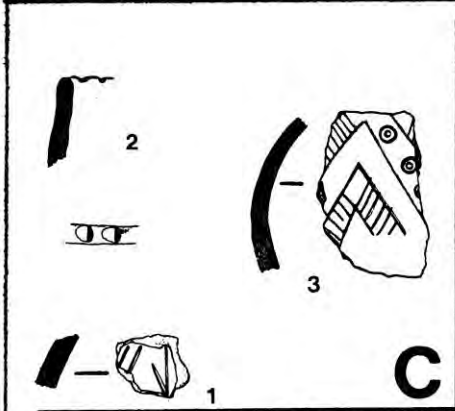
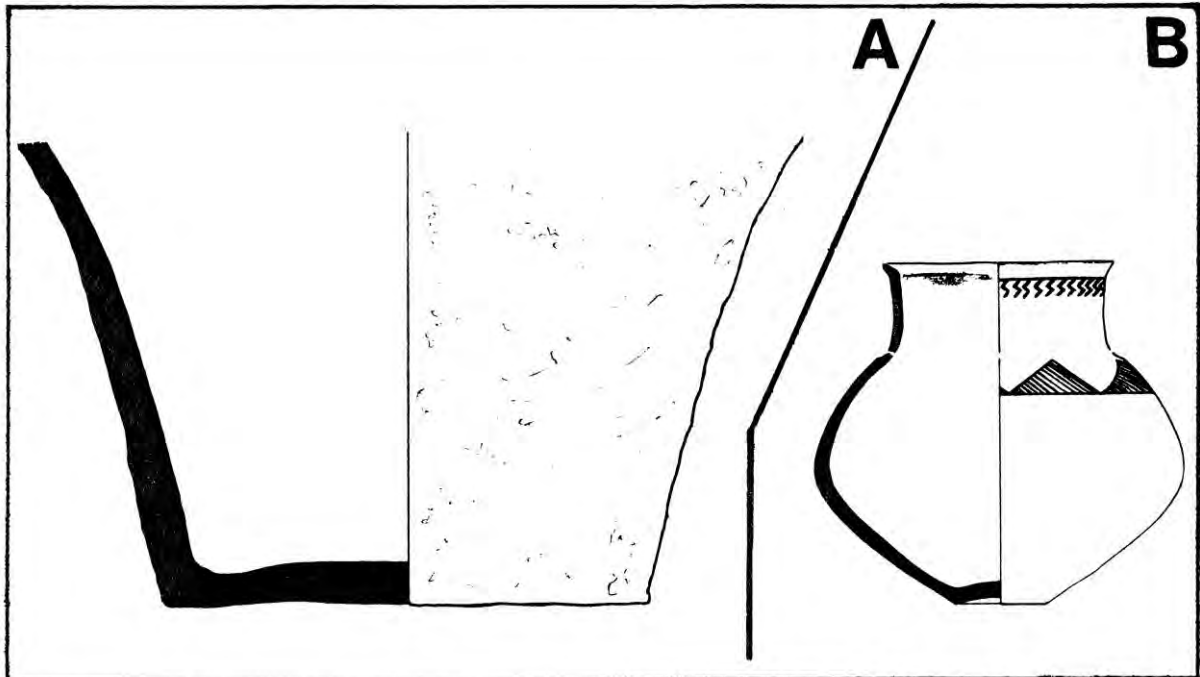
- 65 VÖHL-Obernburg 1, Steinbruch Teichmann, Bergung,
Kulick 1965, Inv. Nr. LA. MR. 115
- 66 A: VÖHL-Obernburg 1, Steinbruch Teichmann, Lesefunde
Kulick 1965, n. Skizze Kulick
B: Grabung Kulick 1968
- 66 C: WALDECK 2, Gutsgem. Dringe, Kuppe „Mühlberg“,
Lf. Herold 1972
- 67 A: EDERTAL-Wellen, Fund v. 12.4. 1961,
genaue Herkunft un-
bekannt, Inv. LM. KS.
424 (vorl.)
B: EDERTAL-Wellen 6, Haus Bräutigem, Oberfläche
C: Haus Bräutigam, Grube a
- 68 A: EDERTAL-Wellen 8, Haus Paul, Bergung Heintel
und Lorenz 1960,
Inv. Nr. RMFZ. 203
B: Grab a, Notbergung AG. Bad
Wildungen 1977
- 69 A: EDERTAL-Wellen 8, Grab c
B: Grab d
C: Grab f
- 70 EDERTAL-Wellen 8, Grab f
- 71 A: EDERTAL-Wellen 8, Grab g
B: Grab l
- 72 A: EDERTAL-Wellen 8, Grab m
B: Grab o
C: Grabfunde unbestimmter
Zugehörigkeit: „Aushub Eder“
- 73 A: EDERTAL-Wellen 8, Grab x, Notbergung
Köster 1977
B: EDERTAL-Wellen 11, Grundweg, Grube 1, Notbergung
AG, Bad Wildungen 1973
C: Grube 2
- 74 A: EDERTAL-Wellen 11, Grube 3
B: Grube 4


- 75 A: EDERTAL-Wellen 11, Grube 4
 B: Grube 6
 C: Grube 7
 D: Grube 8
- 76 A: EDERTAL-Wellen 11, Grube 8
 B: Grube 9 unten
- 77 A: EDERTAL-Wellen 11, Grube 9 unten
 B: Grube 9 oben
- 78 EDERTAL-Wellen 11, Grube 9 oben
- 79 A: EDERTAL-Wellen 11, Grube 9 oben
 B: Grube 9 oben, Lesefunde
- 80 EDERTAL-Wellen 11, Lesefunde
- 81 A: EDERTAL-Wellen 11, Lesefunde
 B: EDERTAL-Wellen 12, „Oberer Stiegel“, Lf. Slg. Lorenz
 C: EDERTAL-Wellen, (wahrscheinl. Nähe Schule)
 „Geschenk Lehrer Frese“
 vor 1885, Inv. Nr. LM. KS.
 1046, 1047, 1048a
 D: EDERTAL-Wellen „21.1.1978“, Grube 1,
 Bergung AG. Bad Wildungen

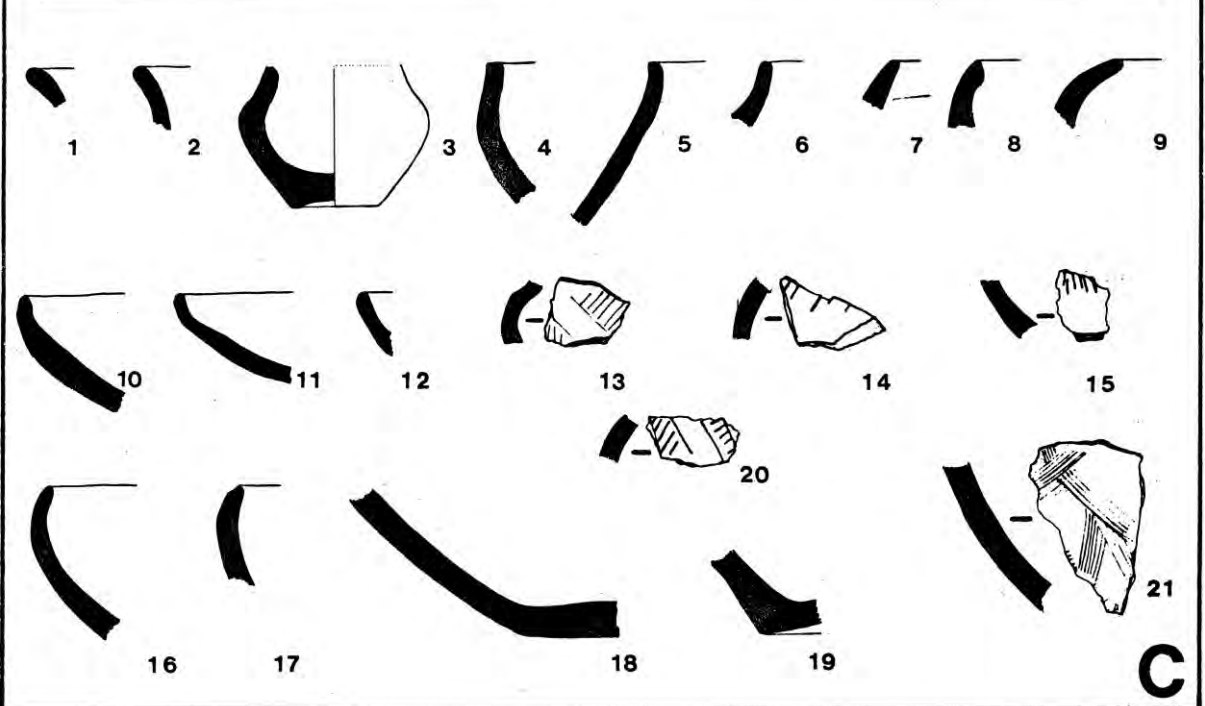
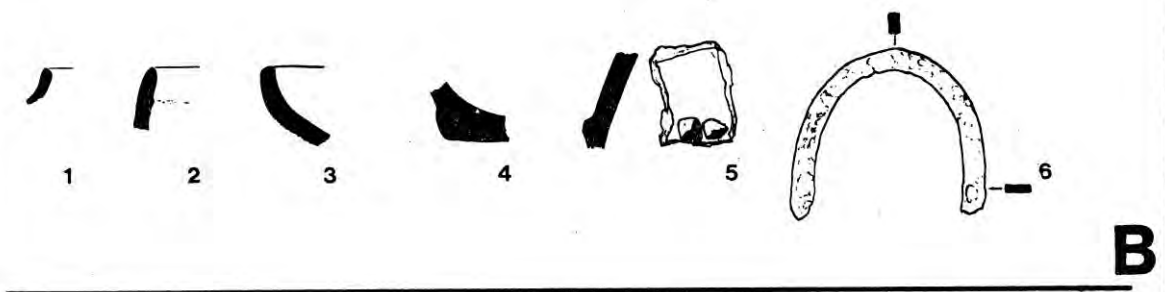
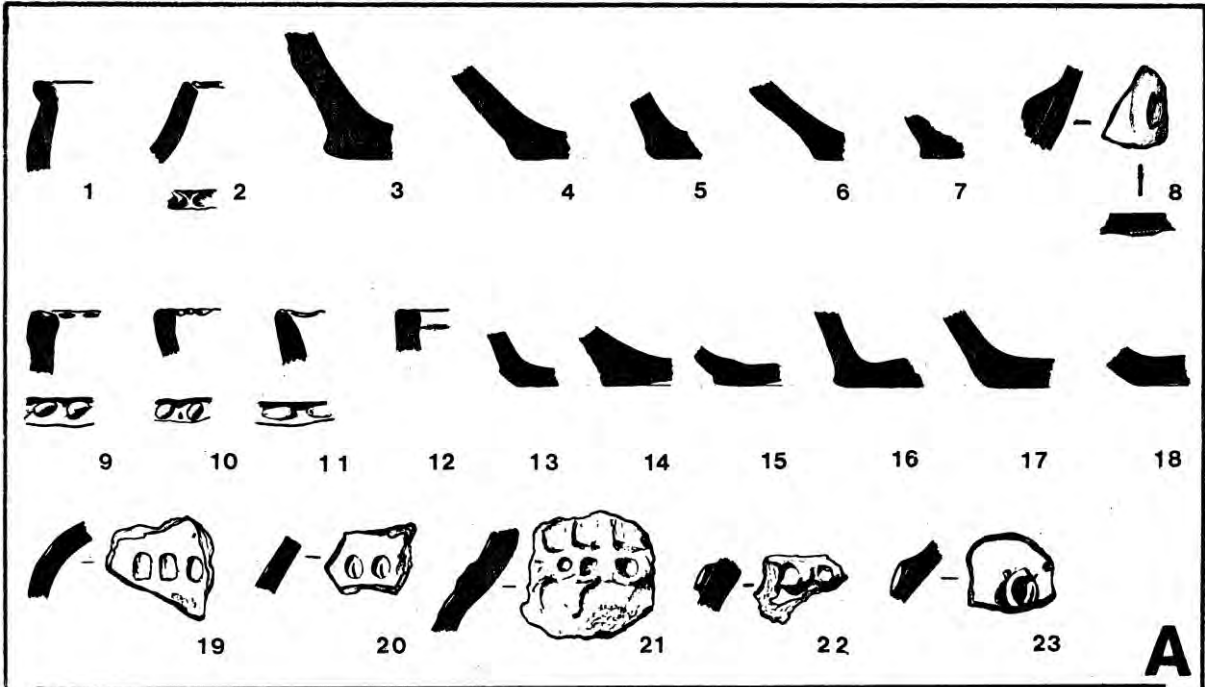


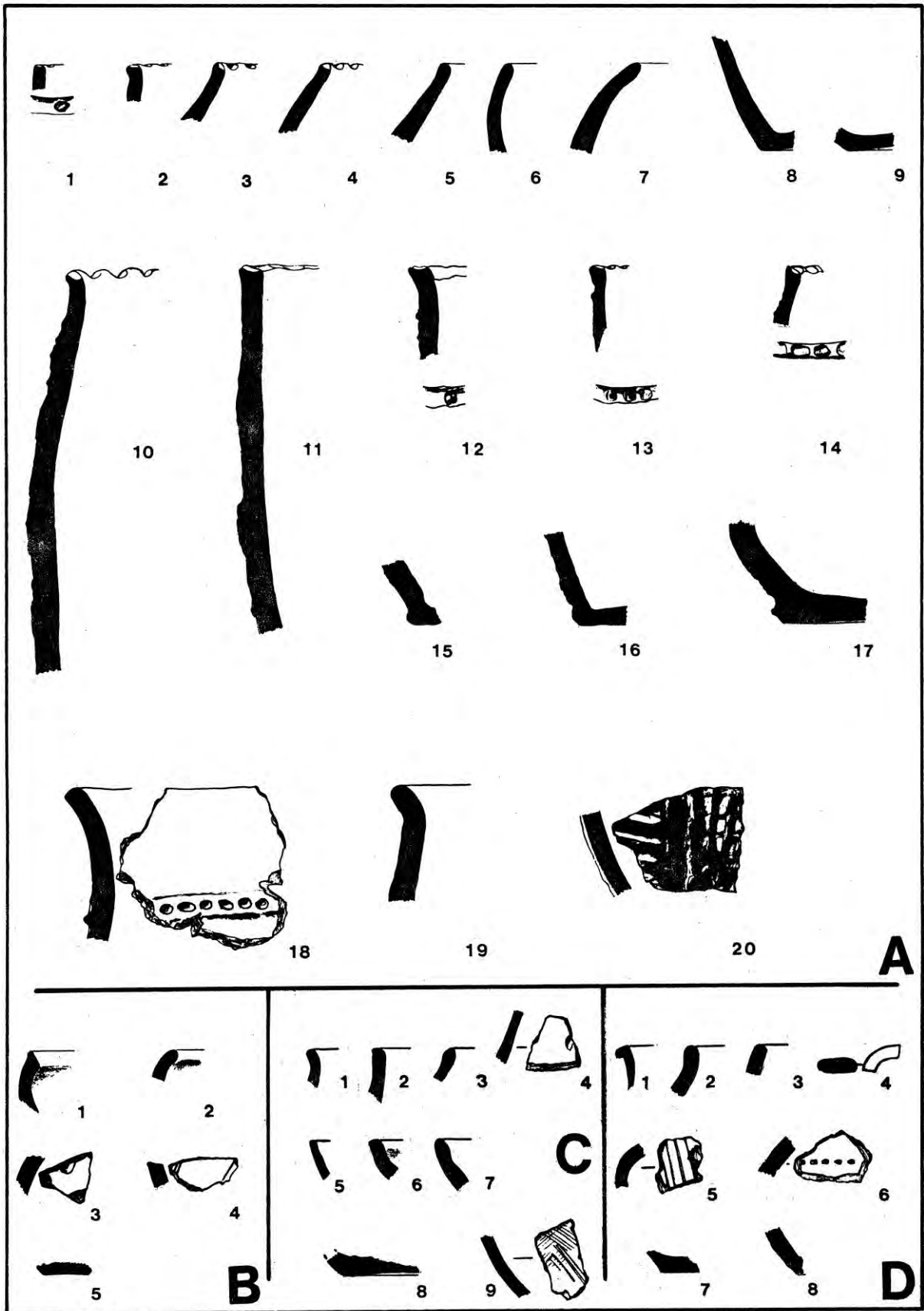


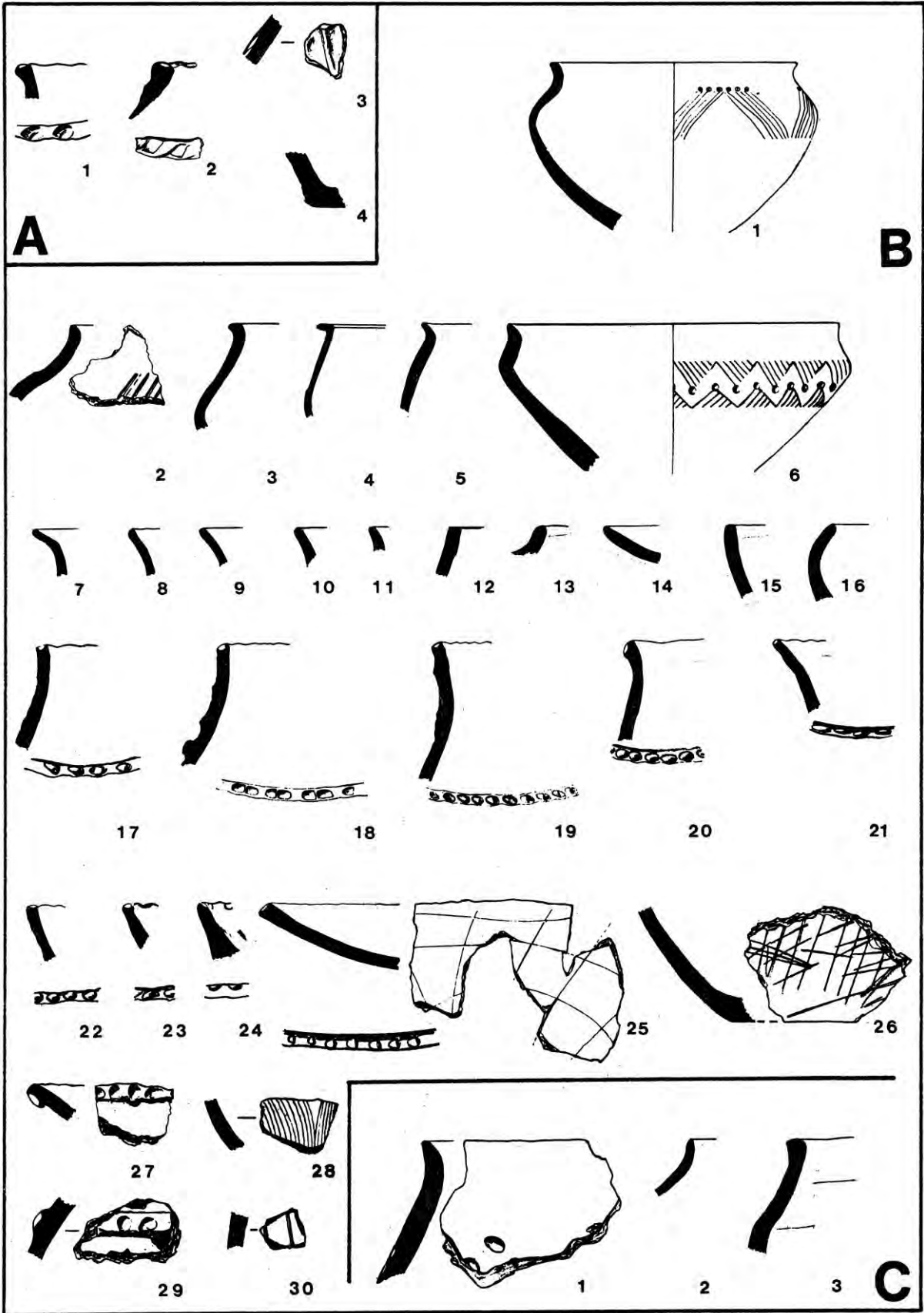


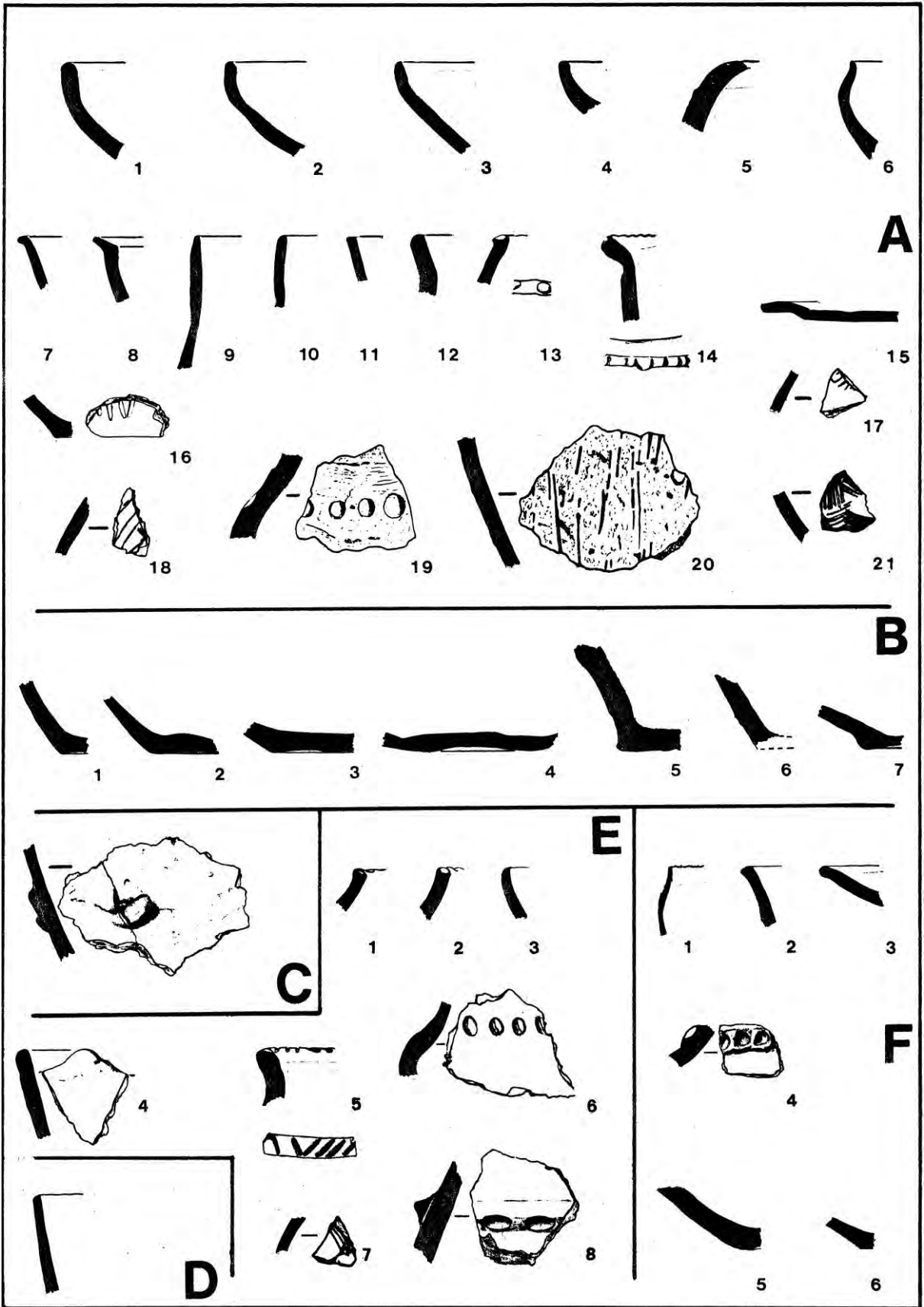


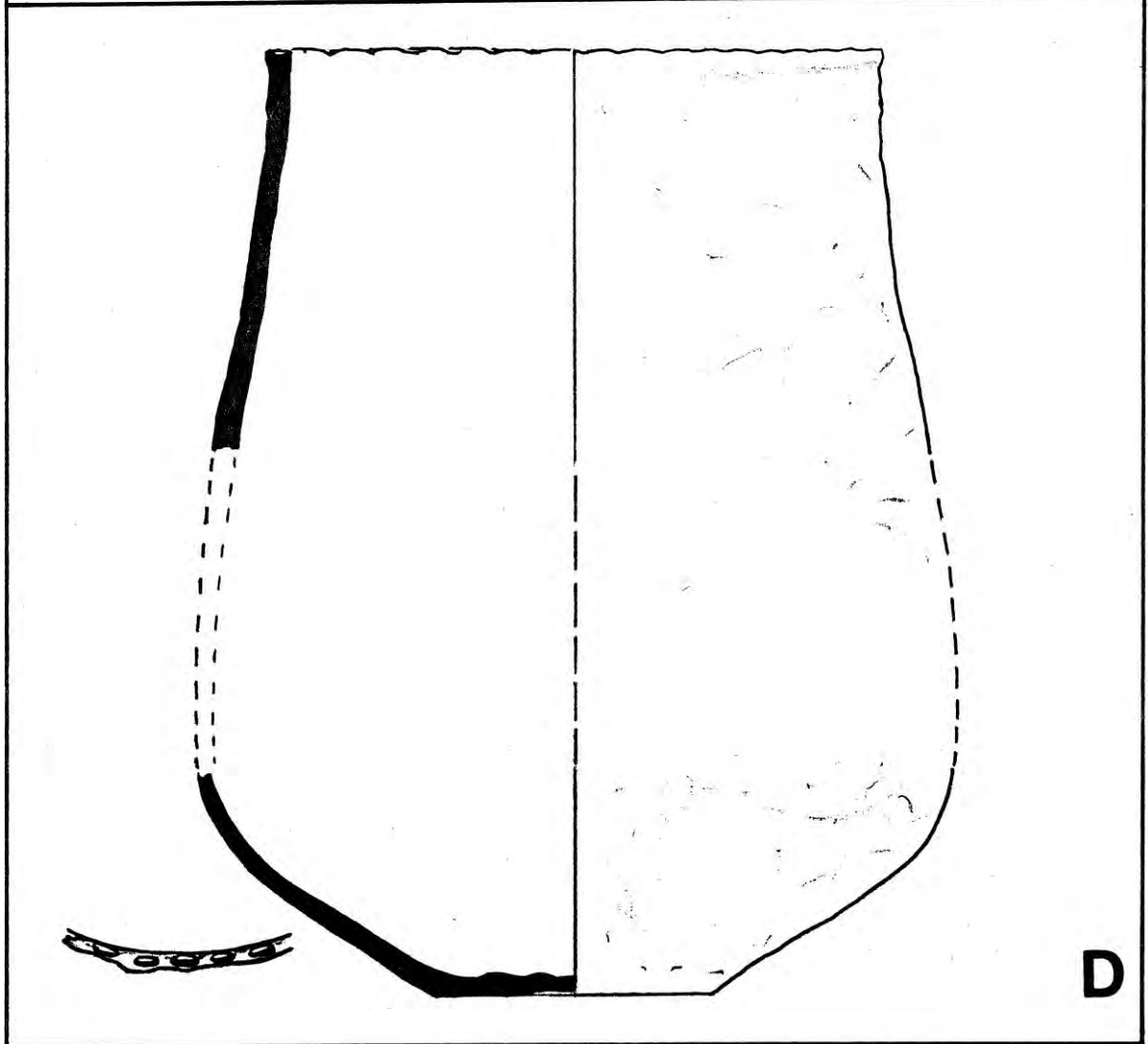
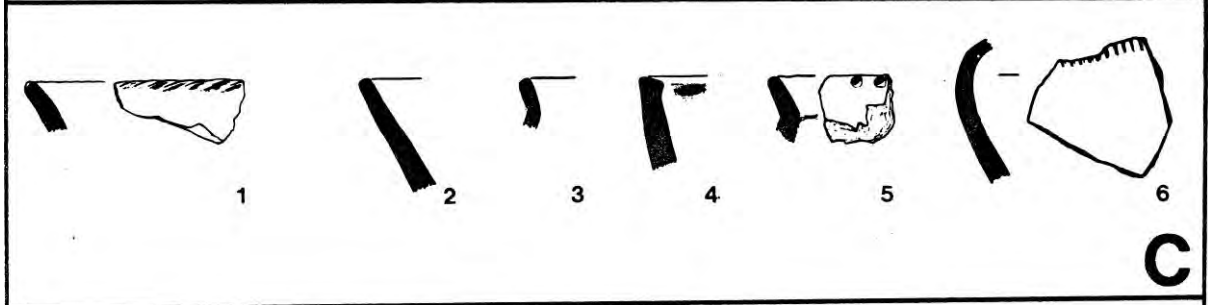
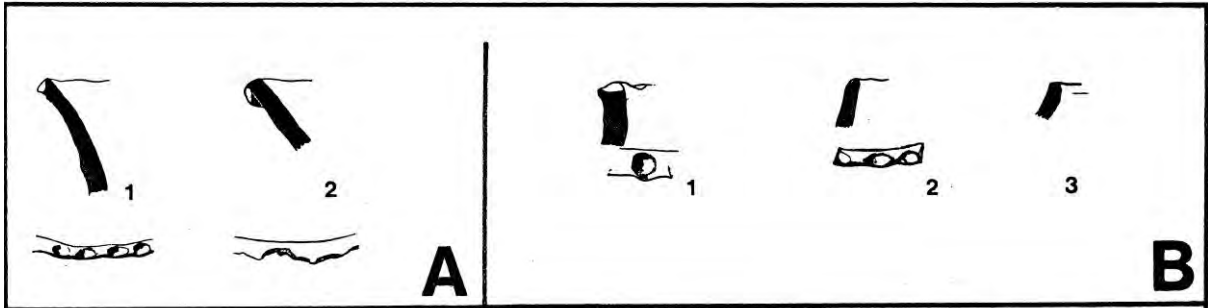


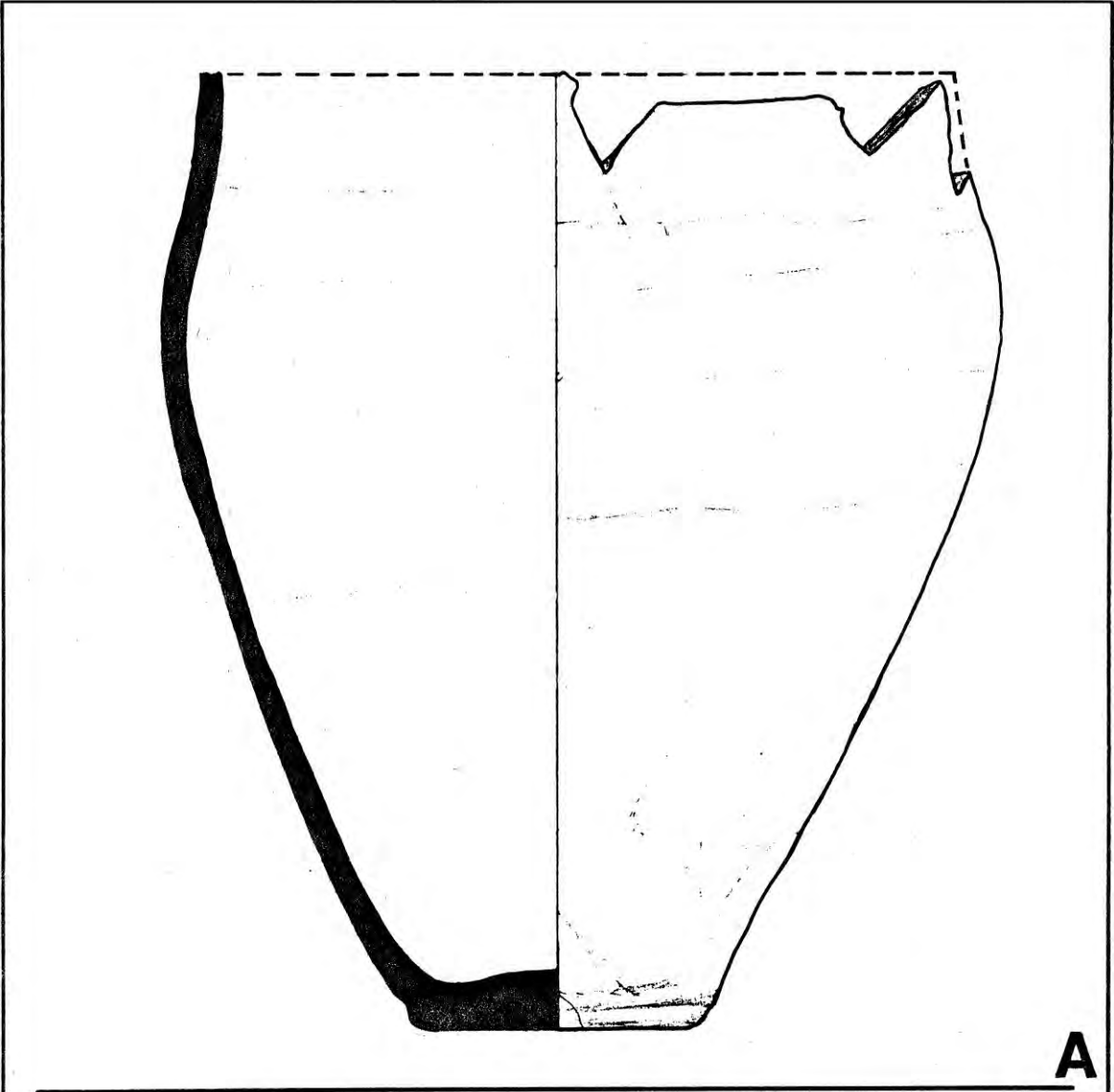




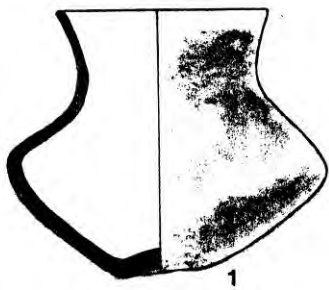




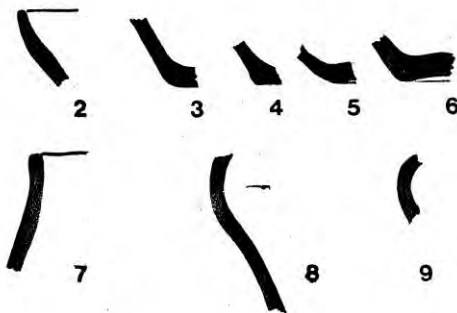




A



1



2

3

4

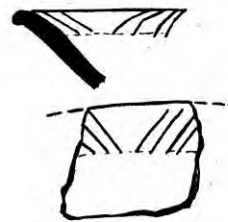
5

6

7

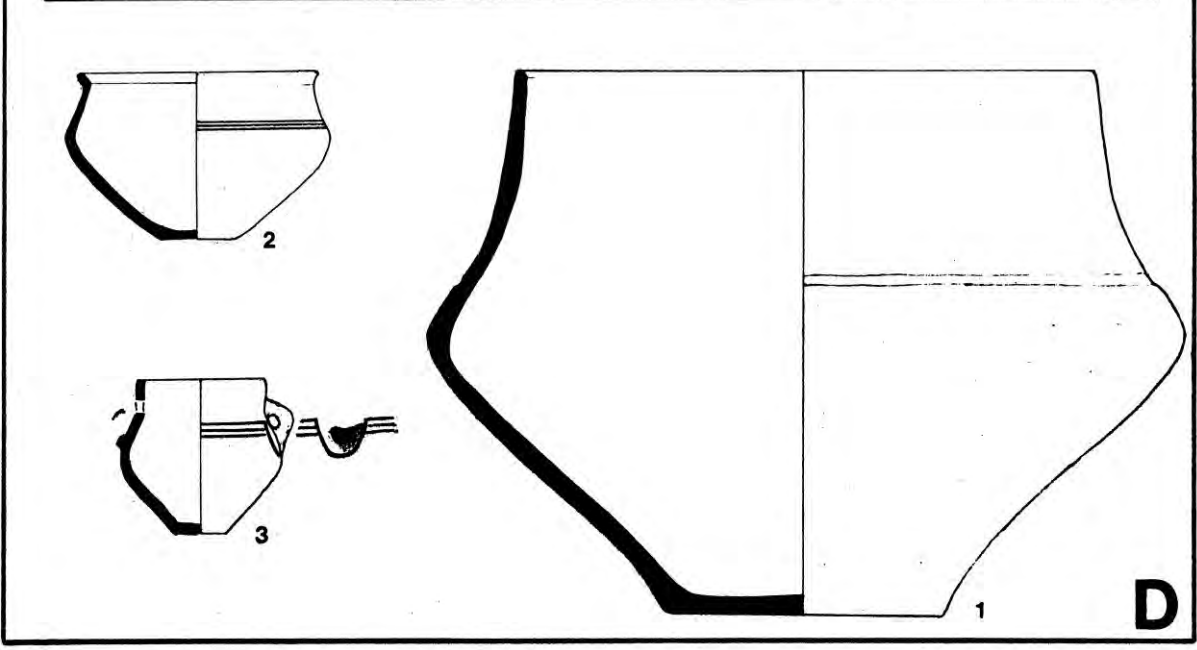

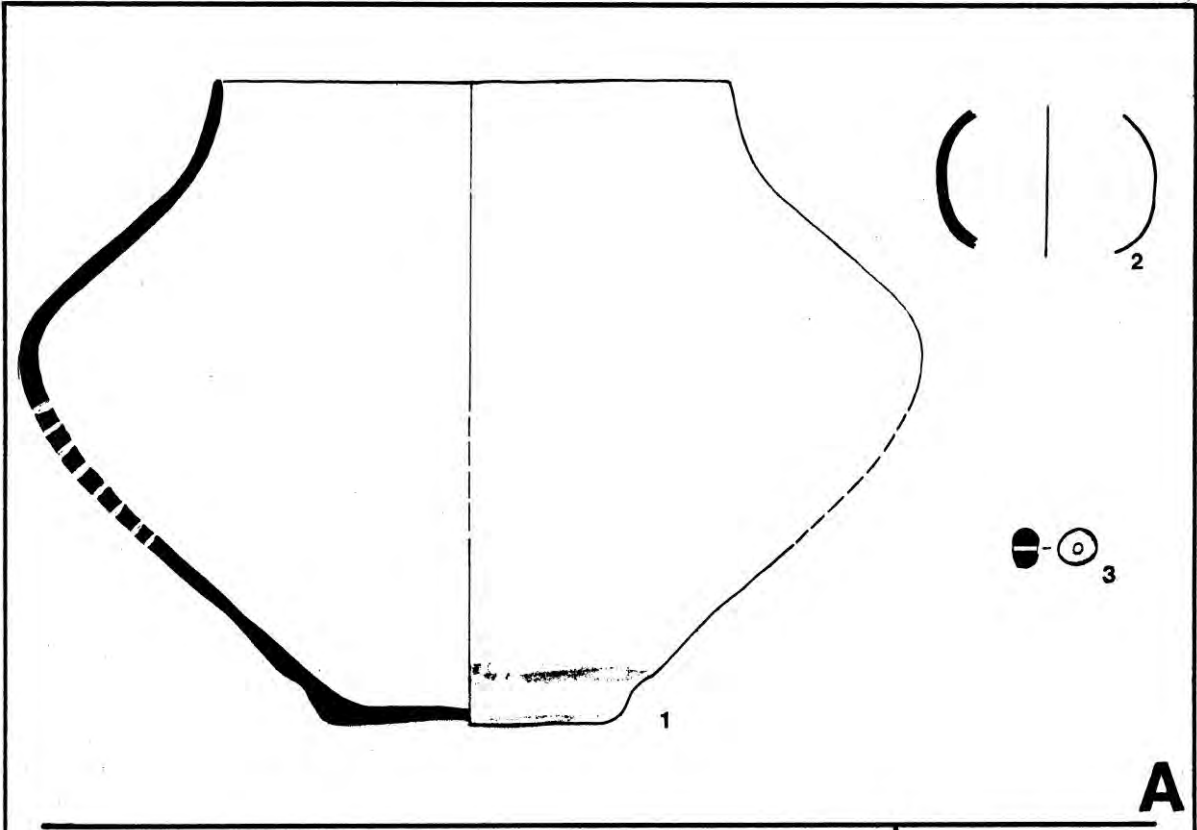
8

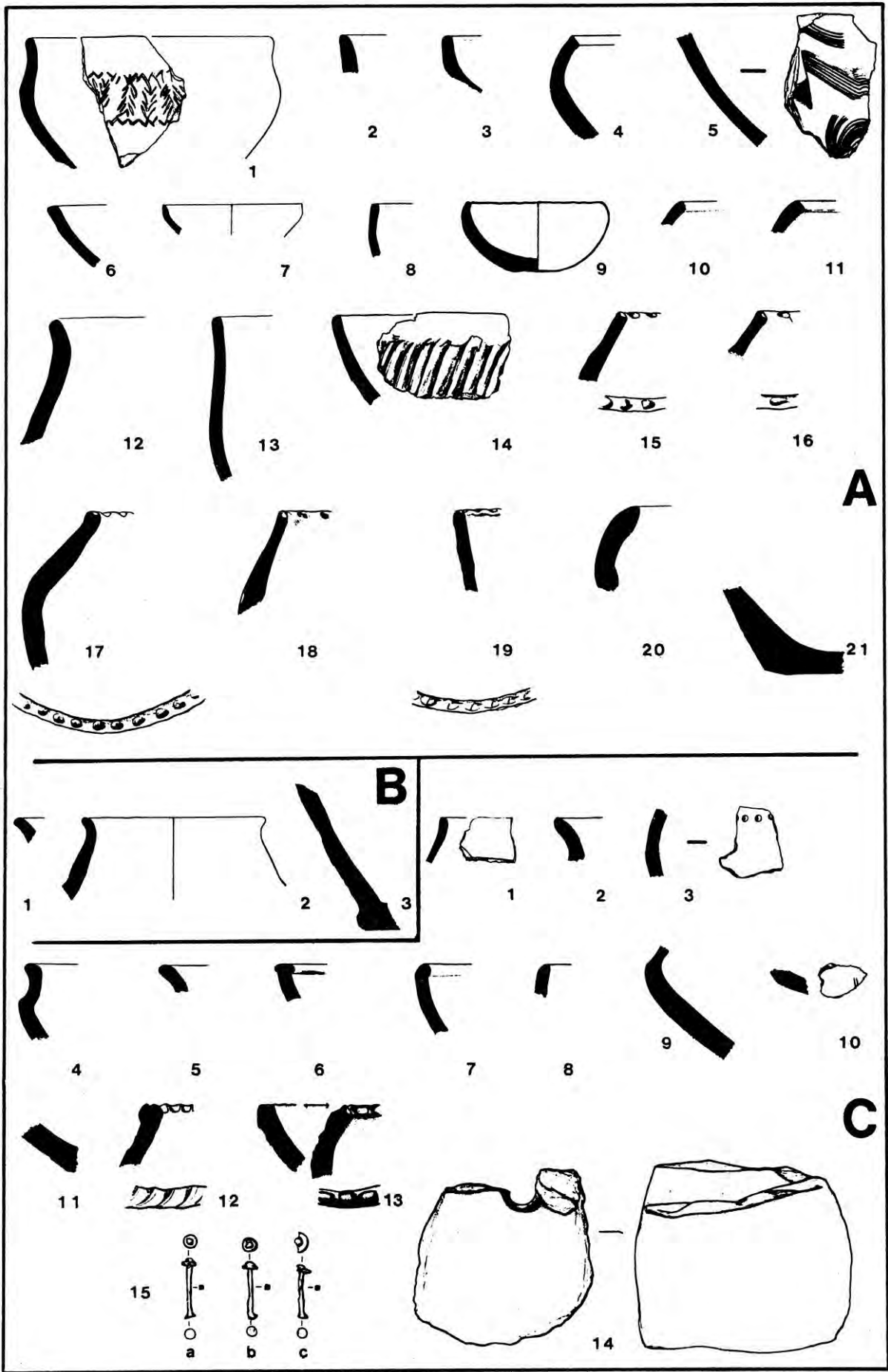
9





10

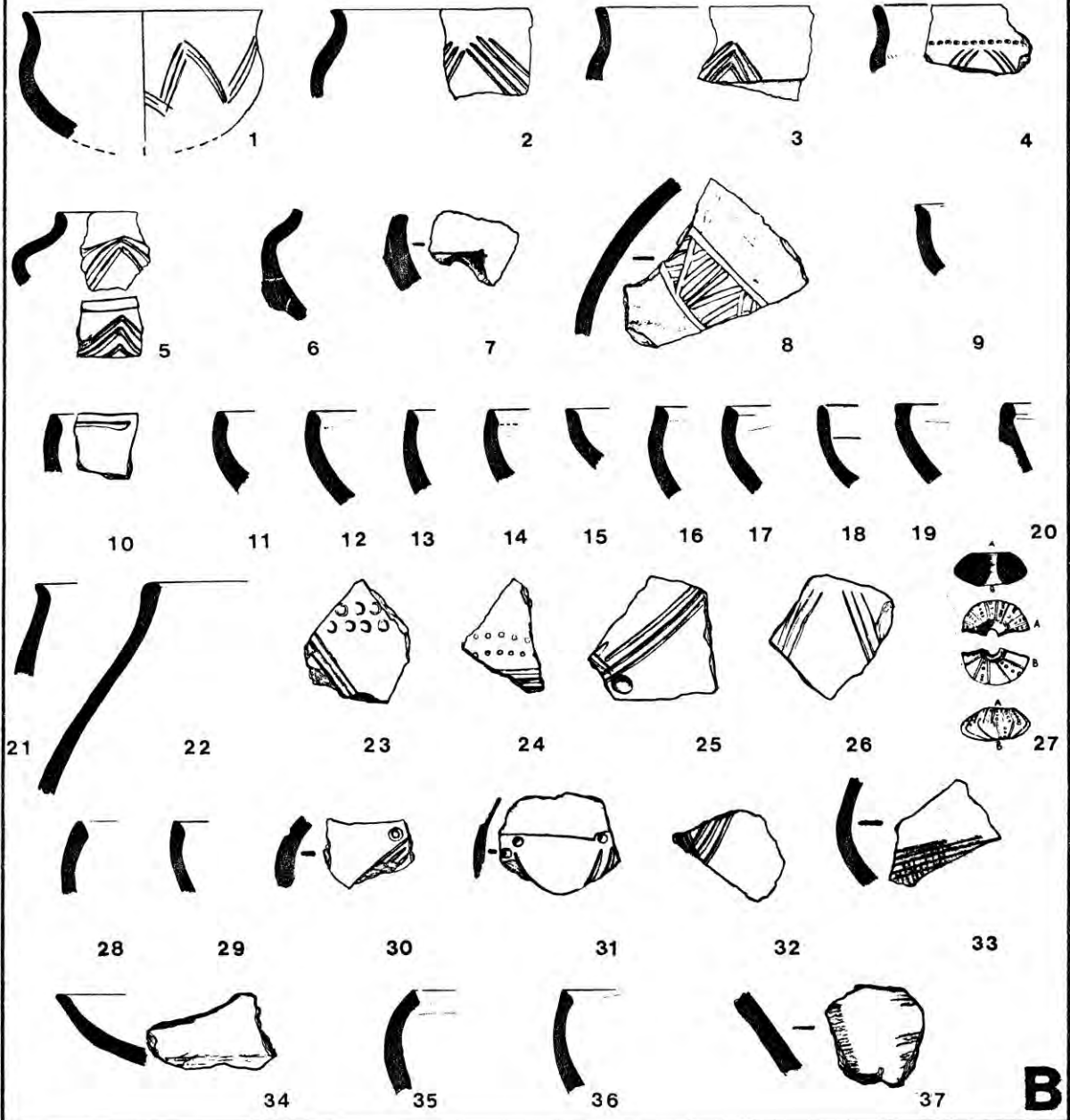
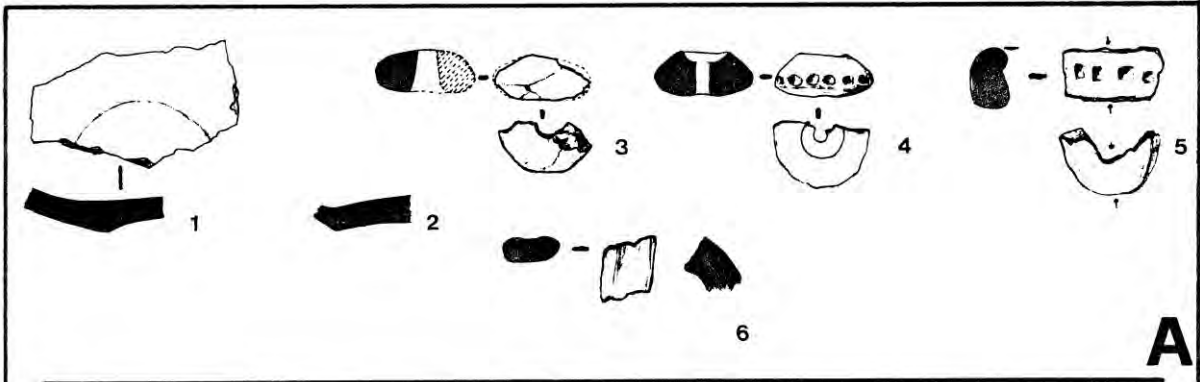
B

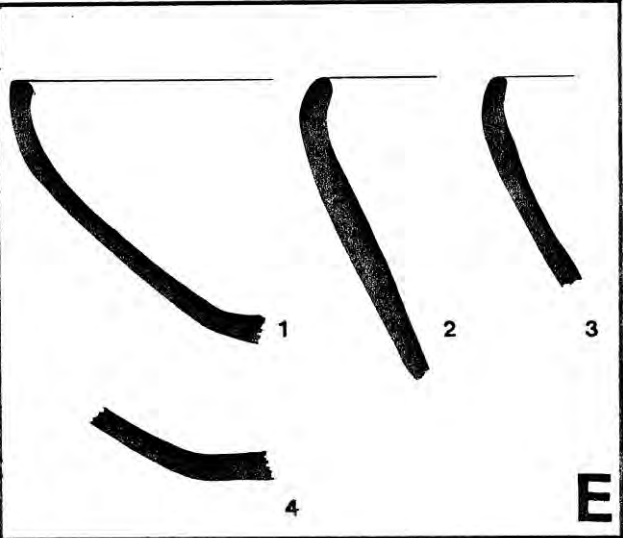
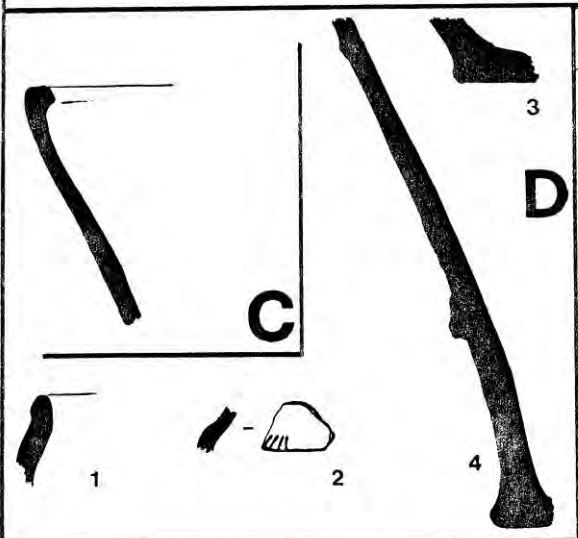
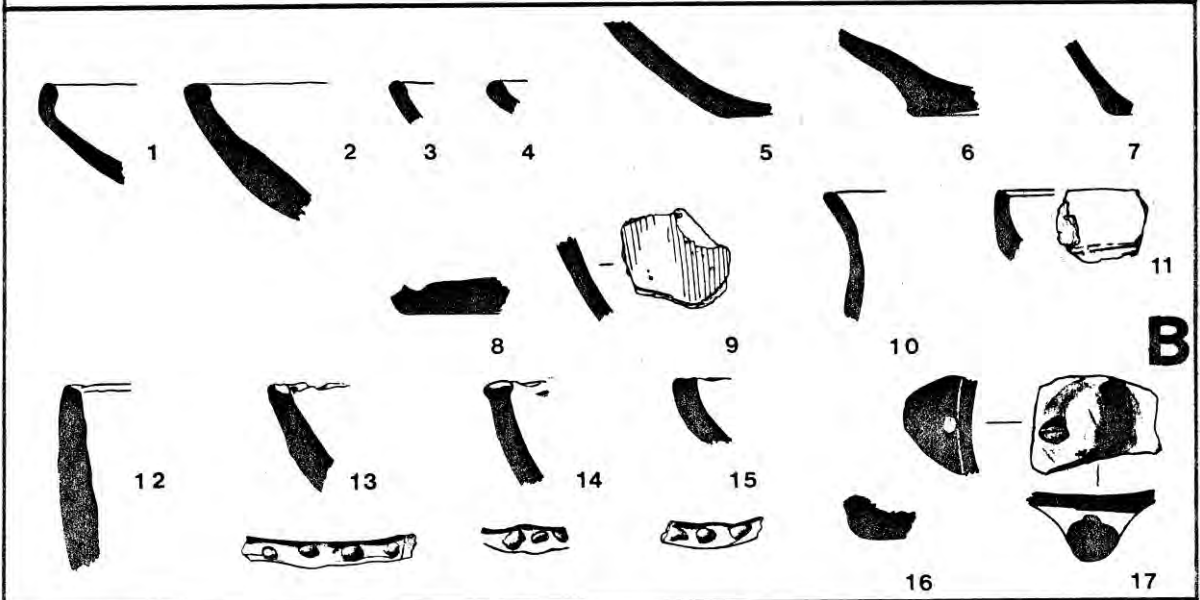



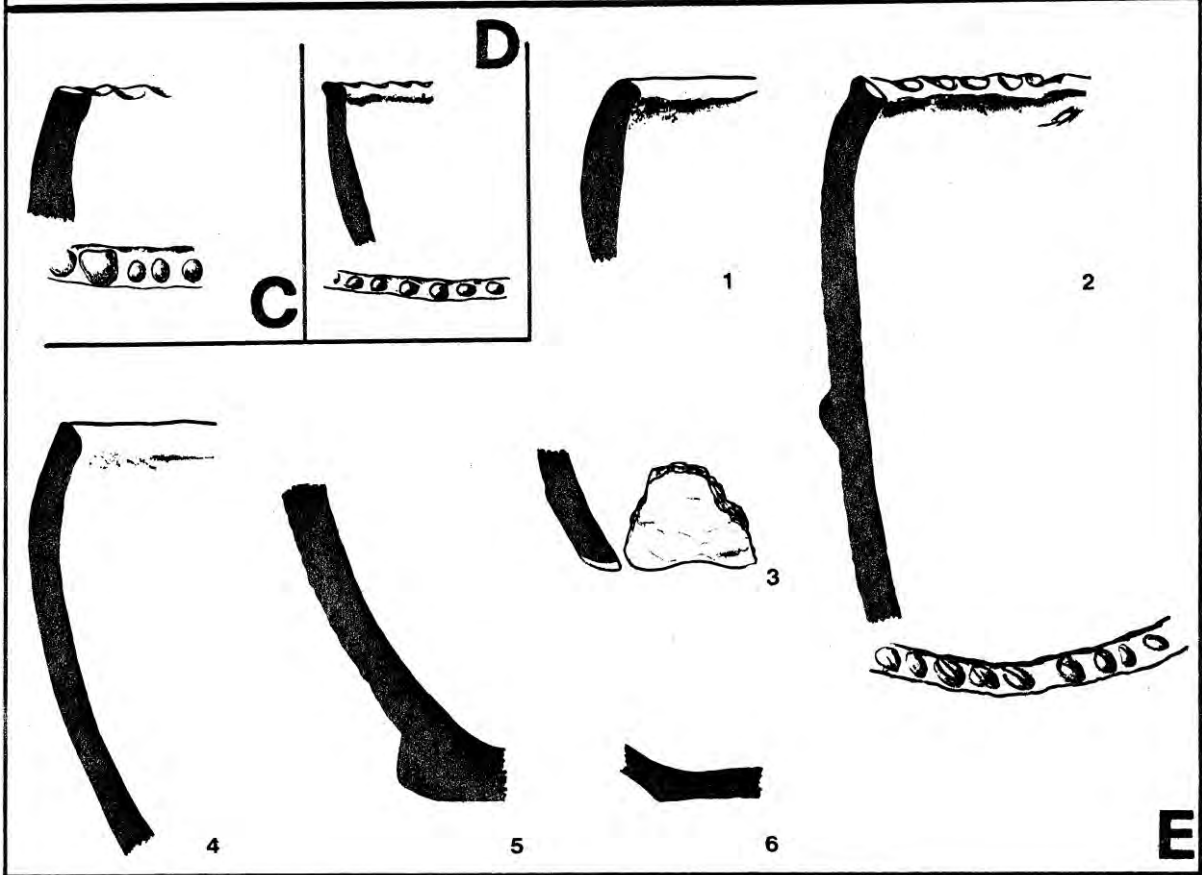
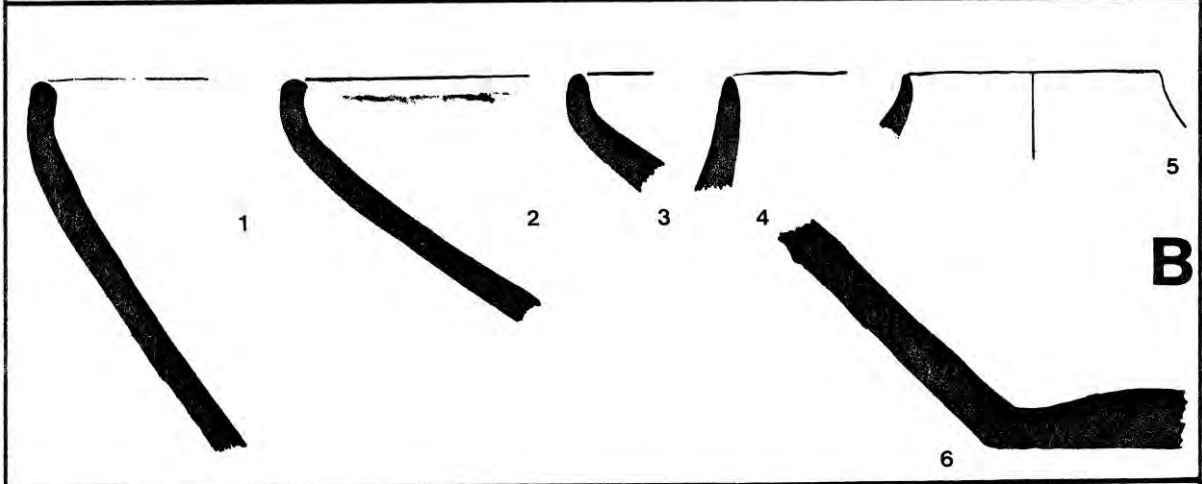
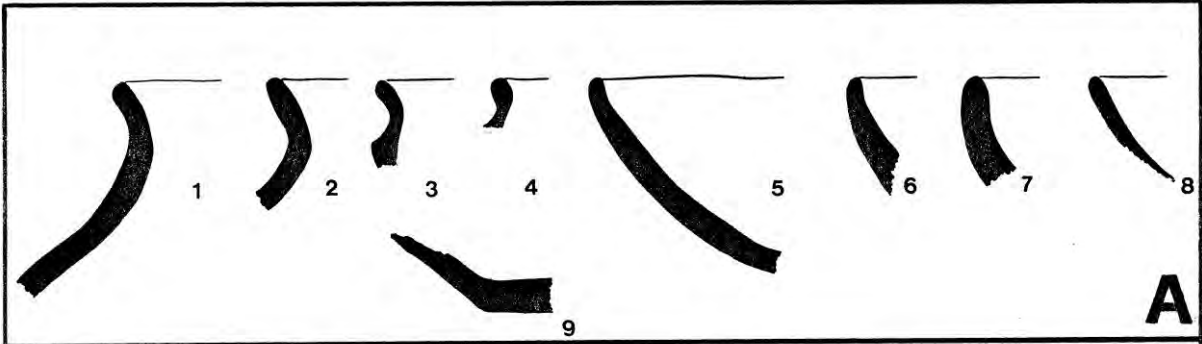


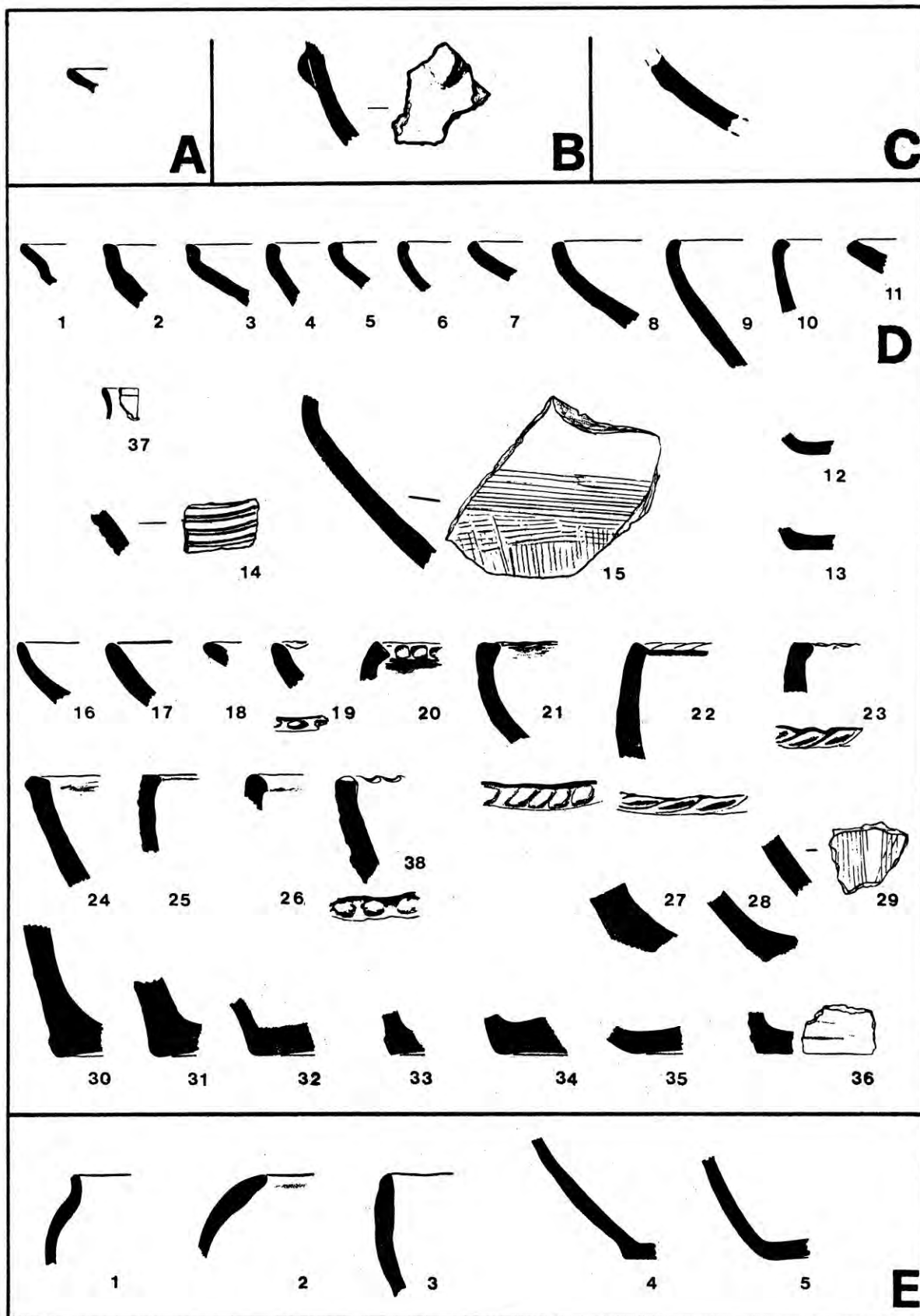


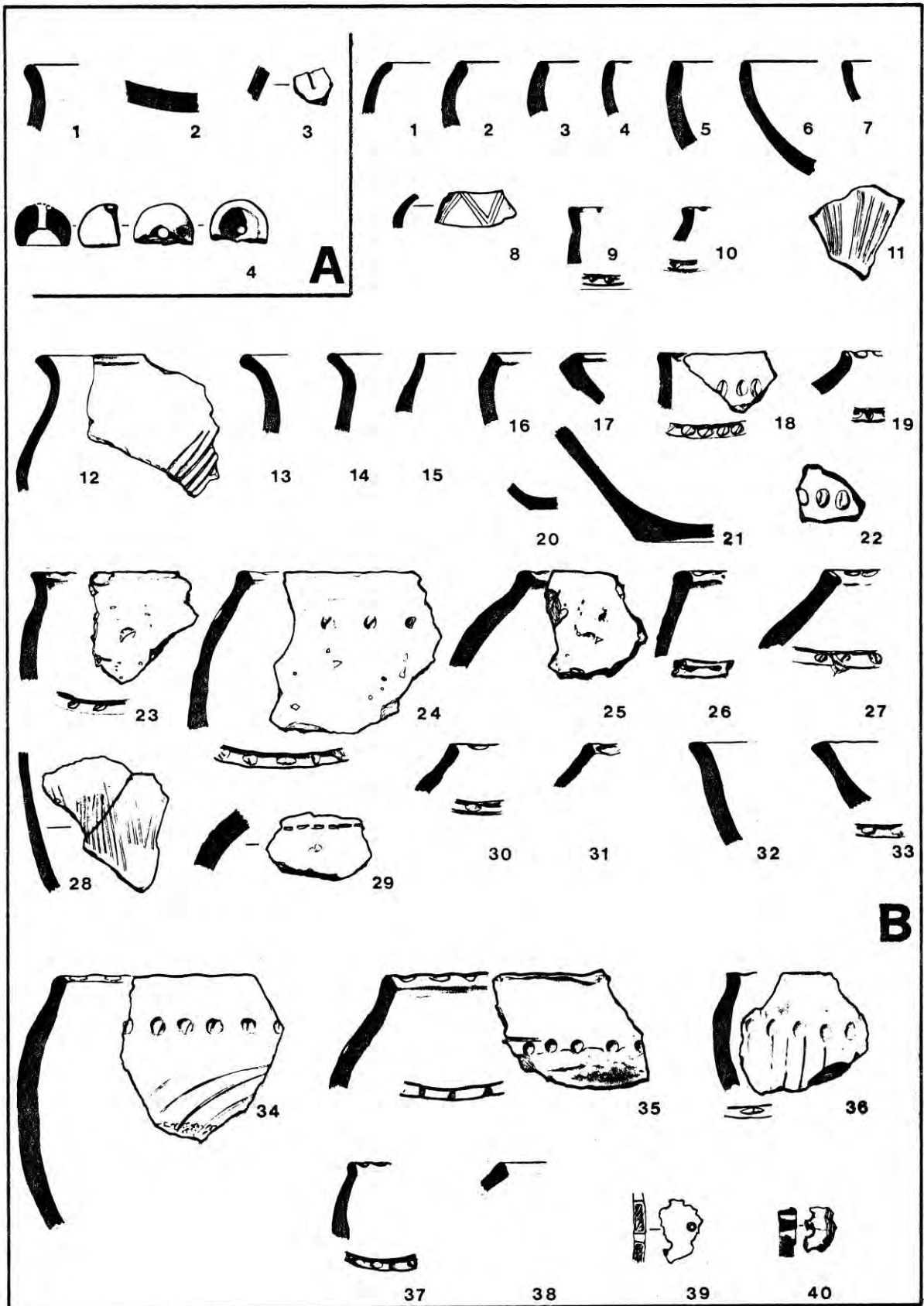


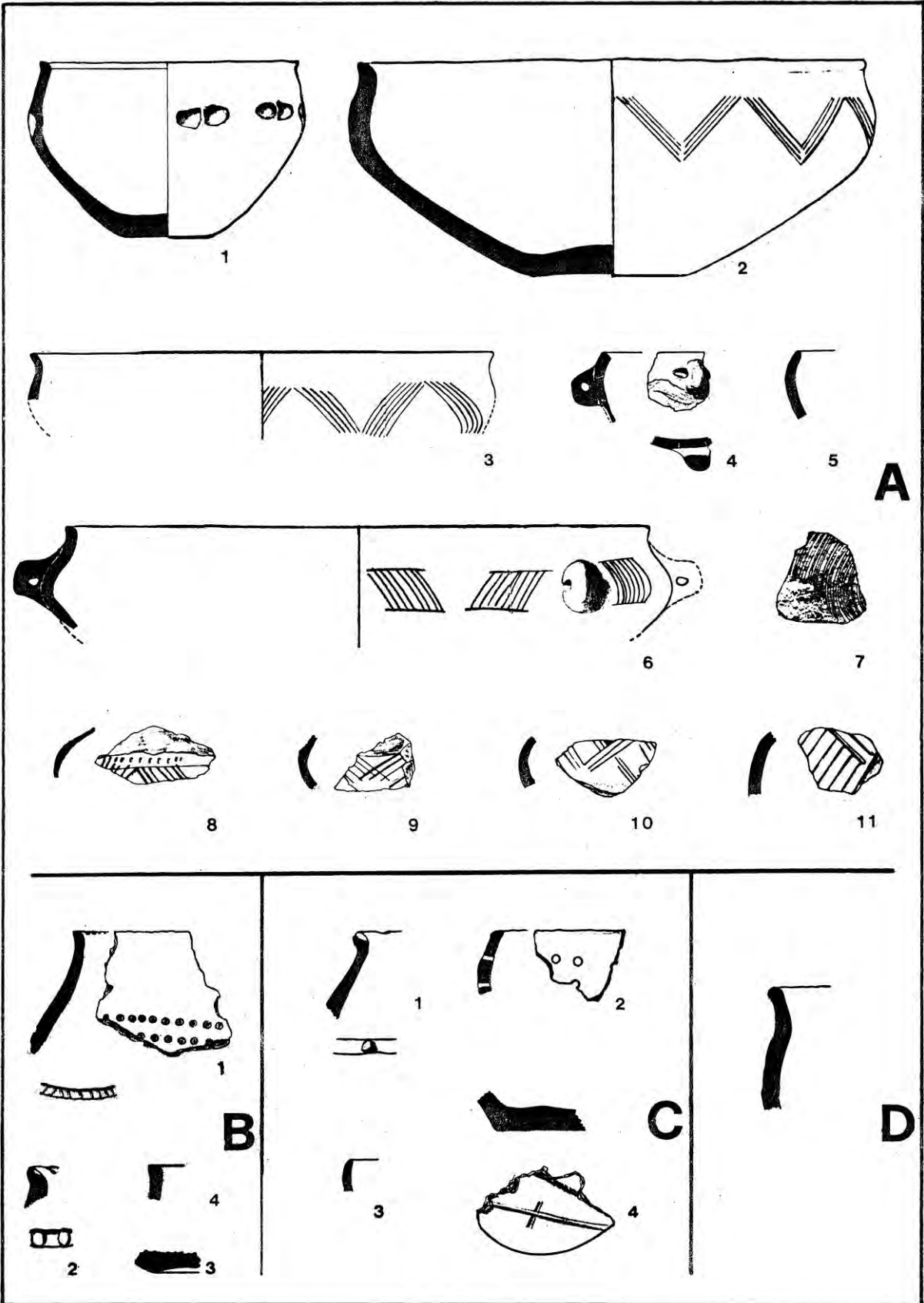


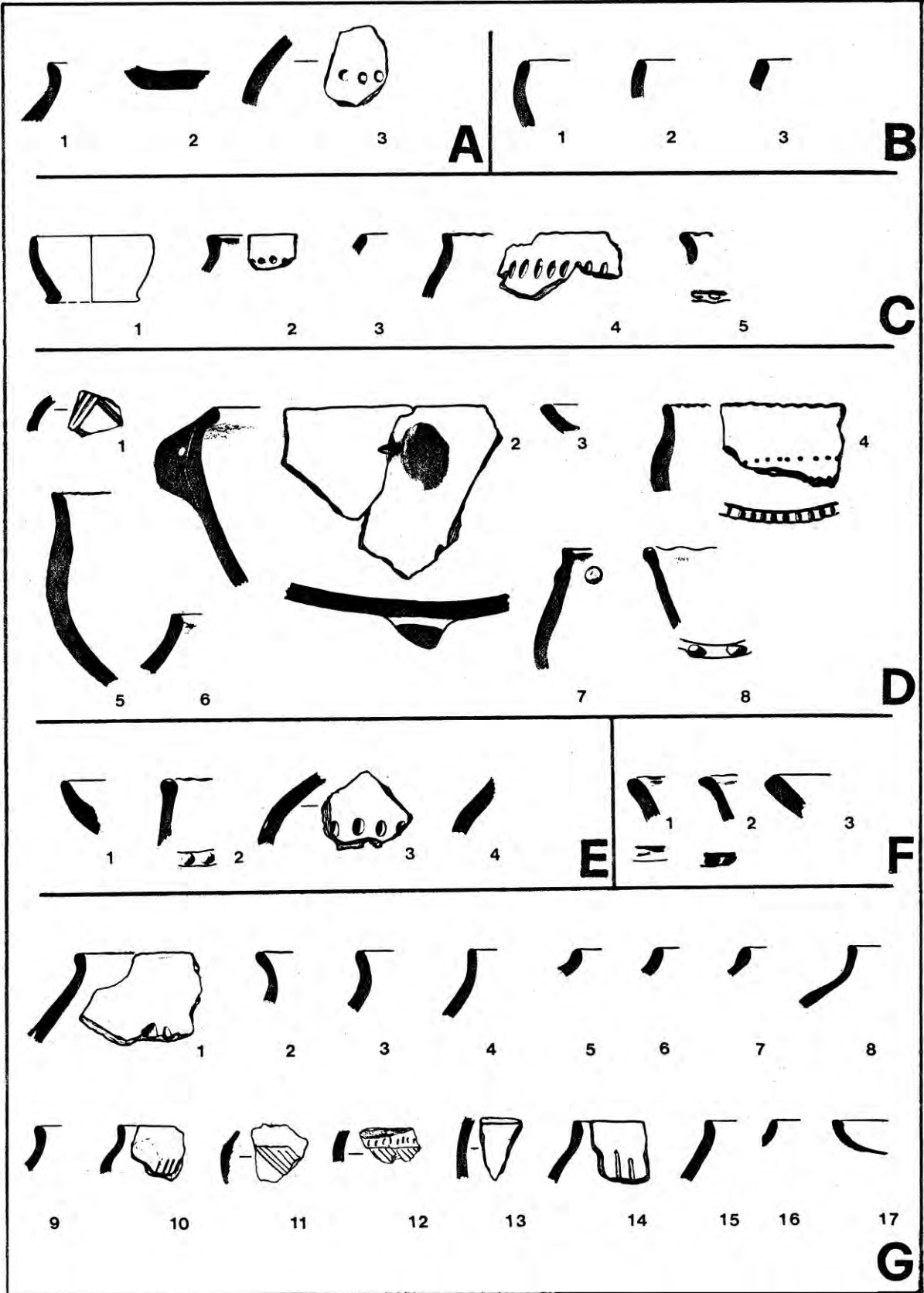


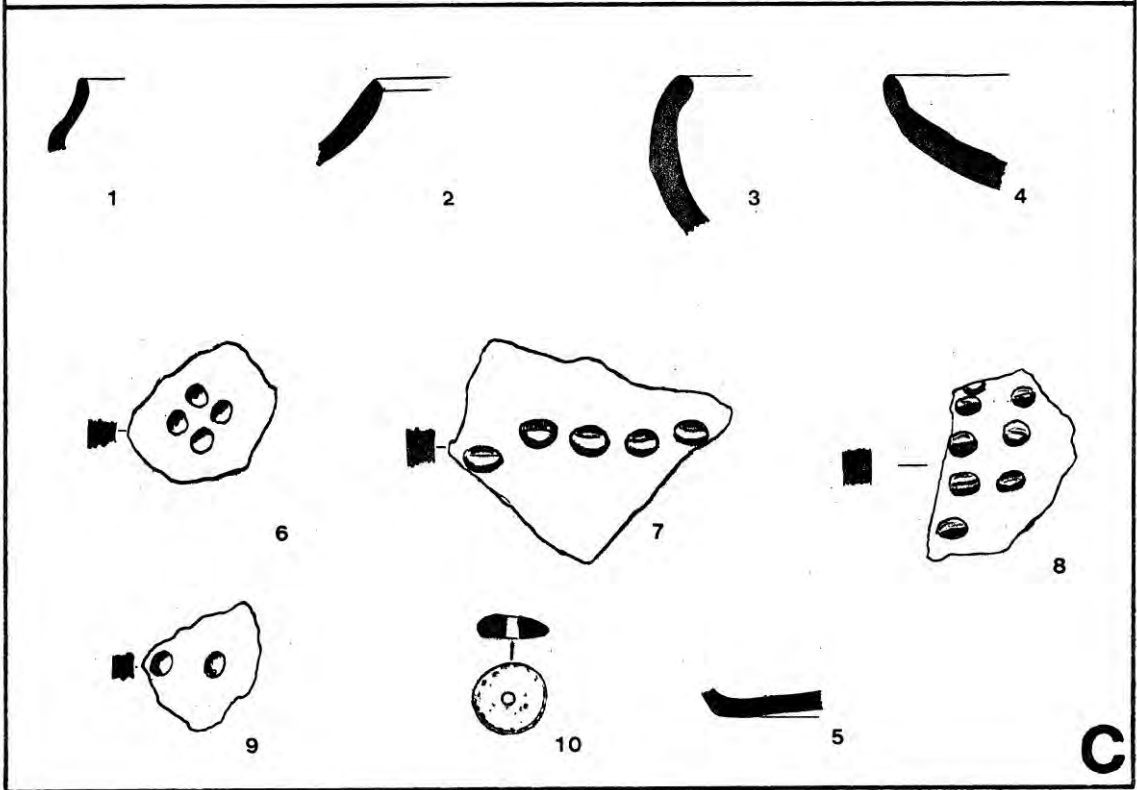
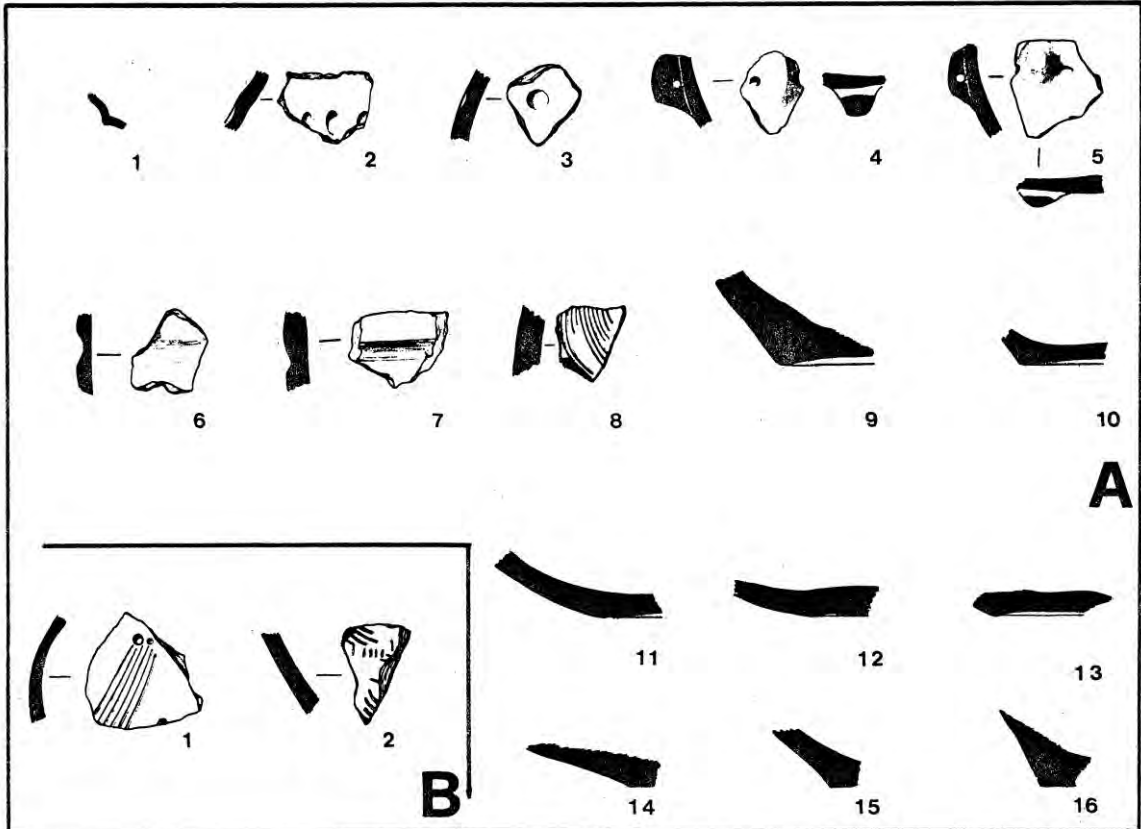


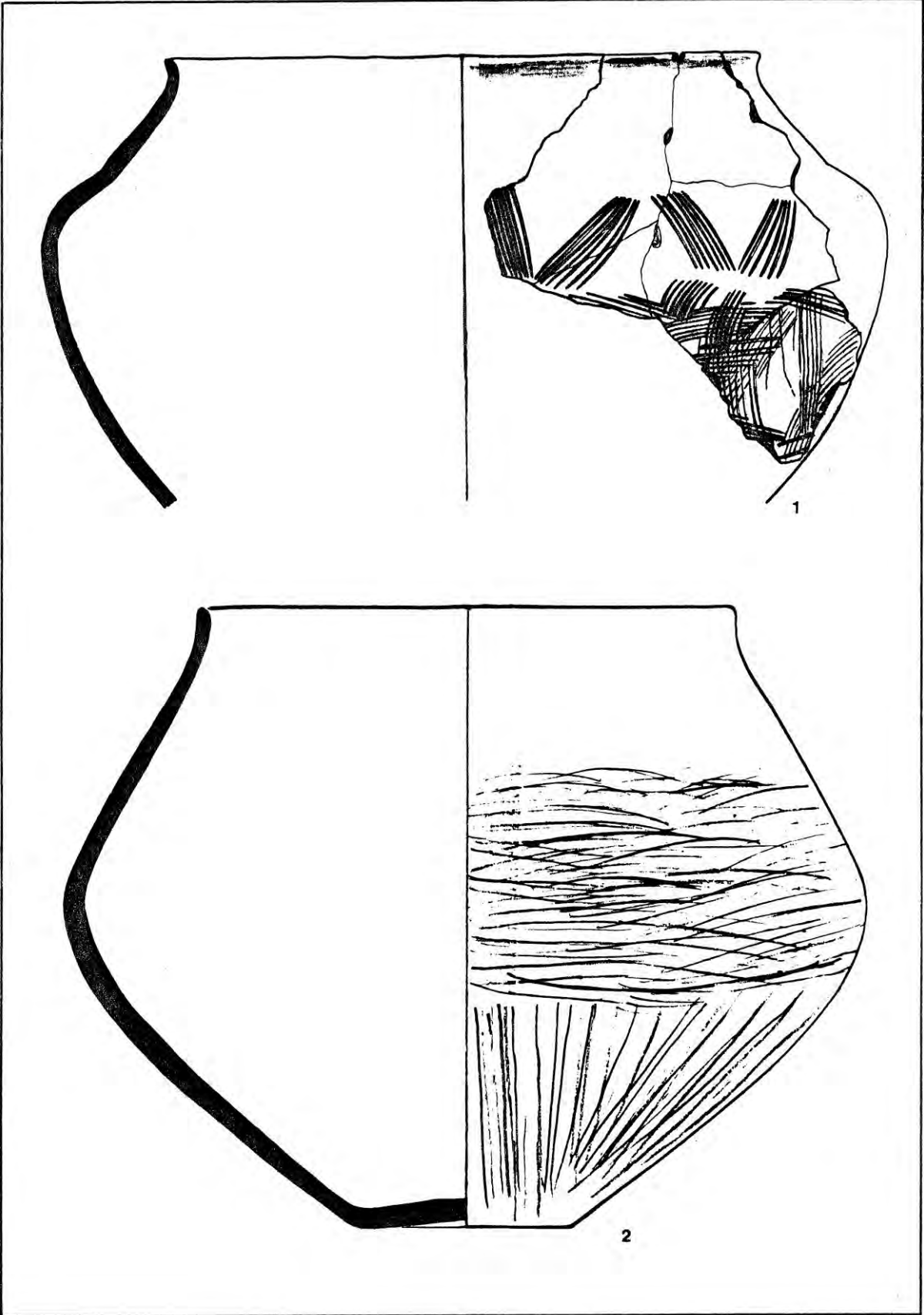


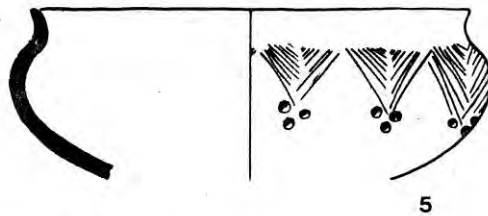

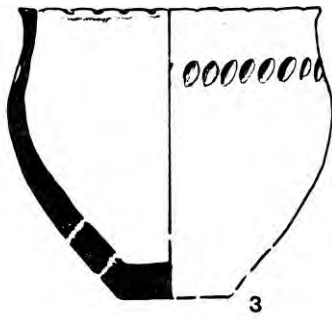
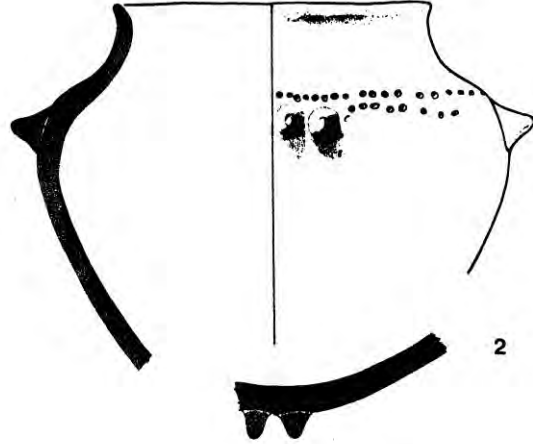
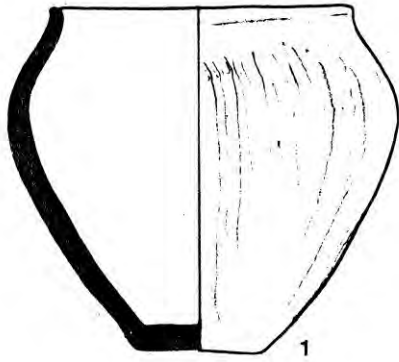


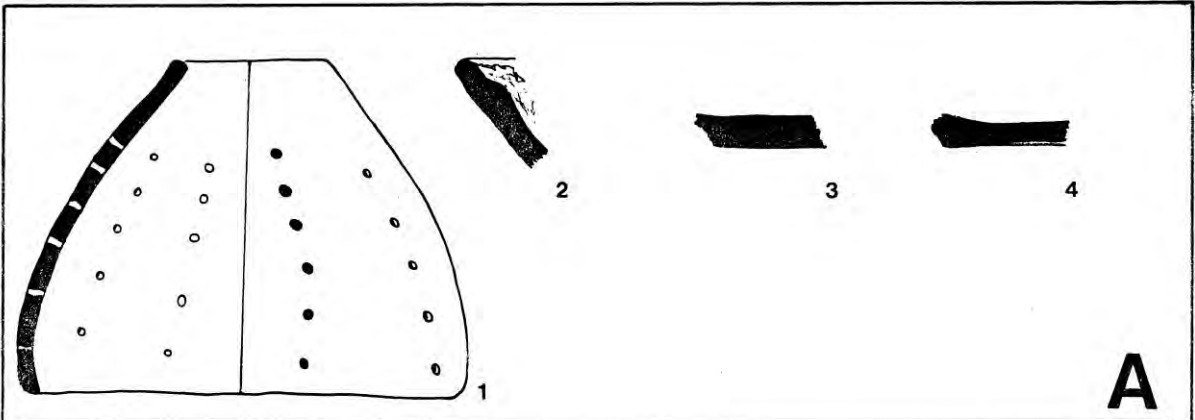




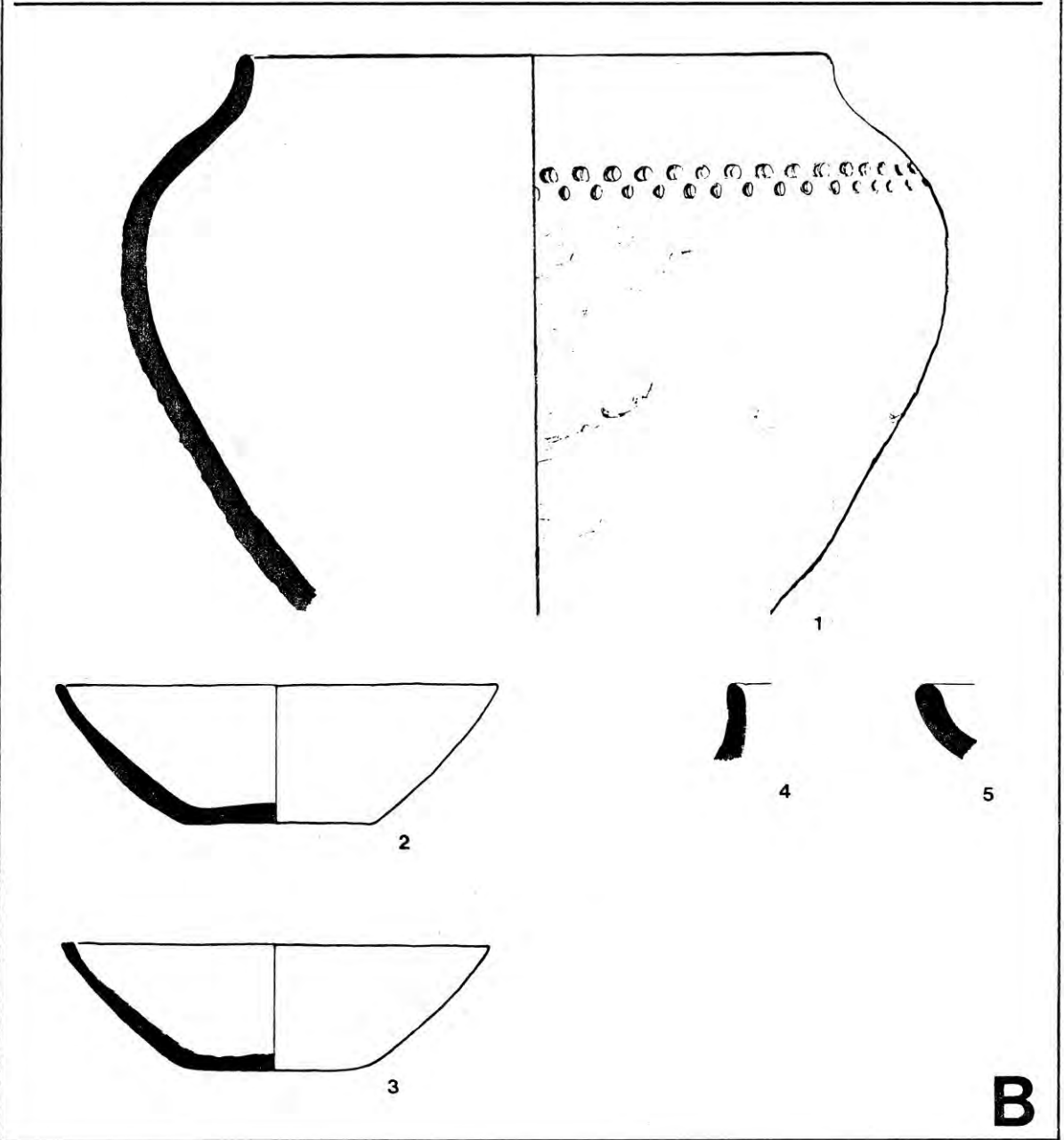




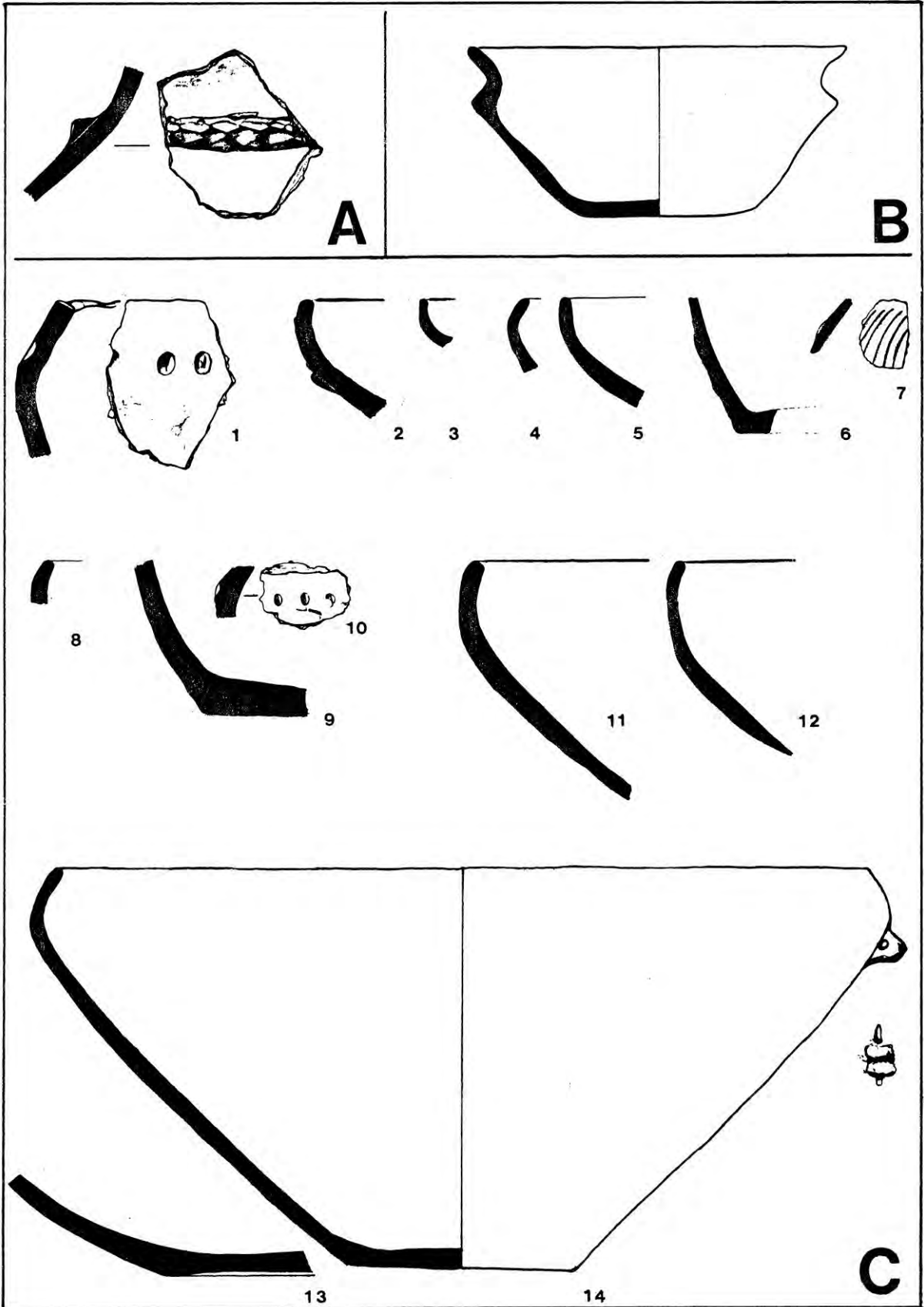


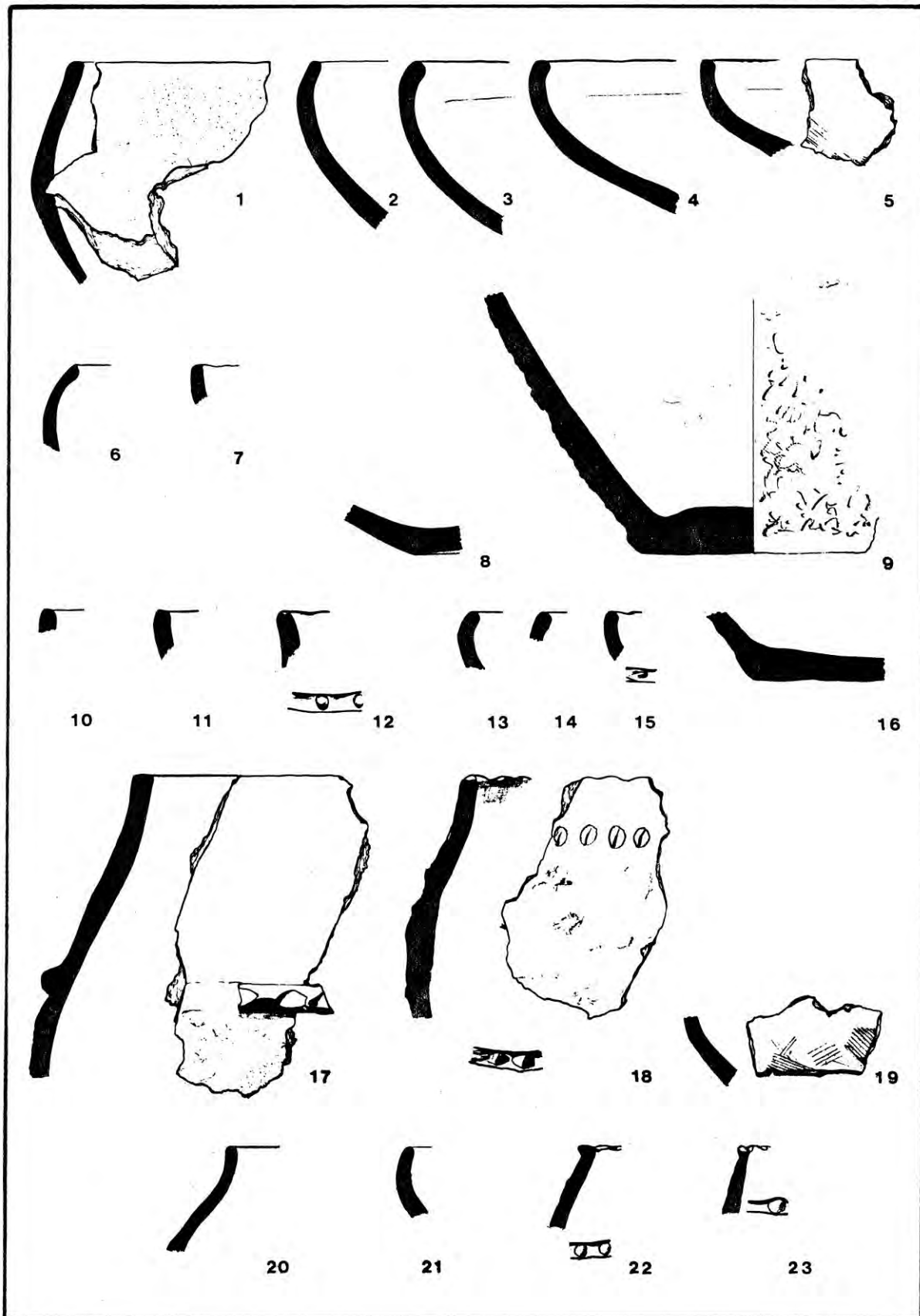


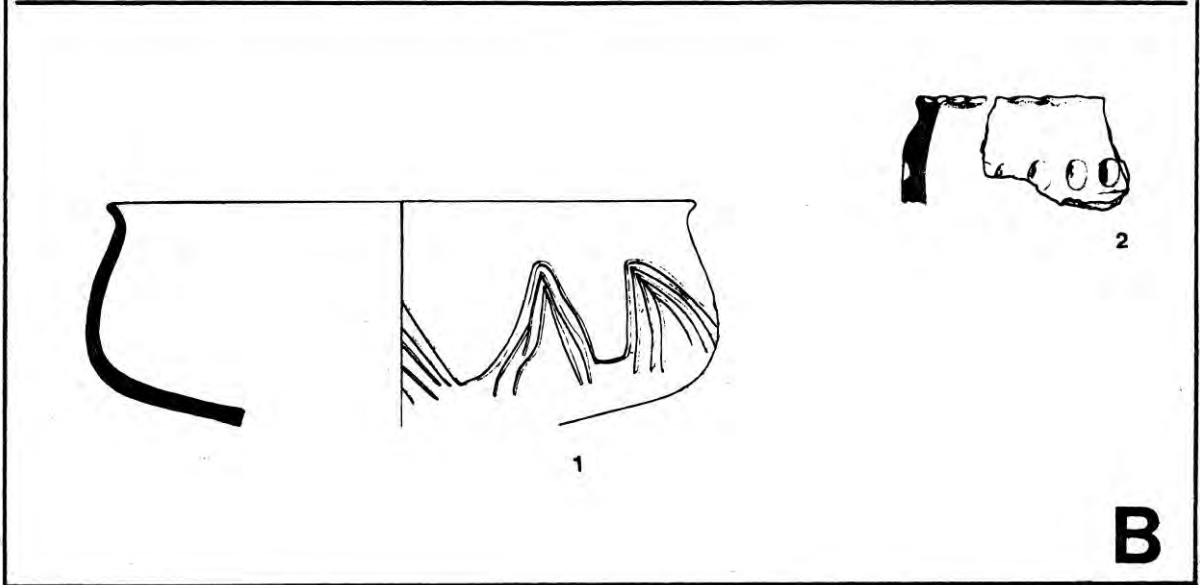
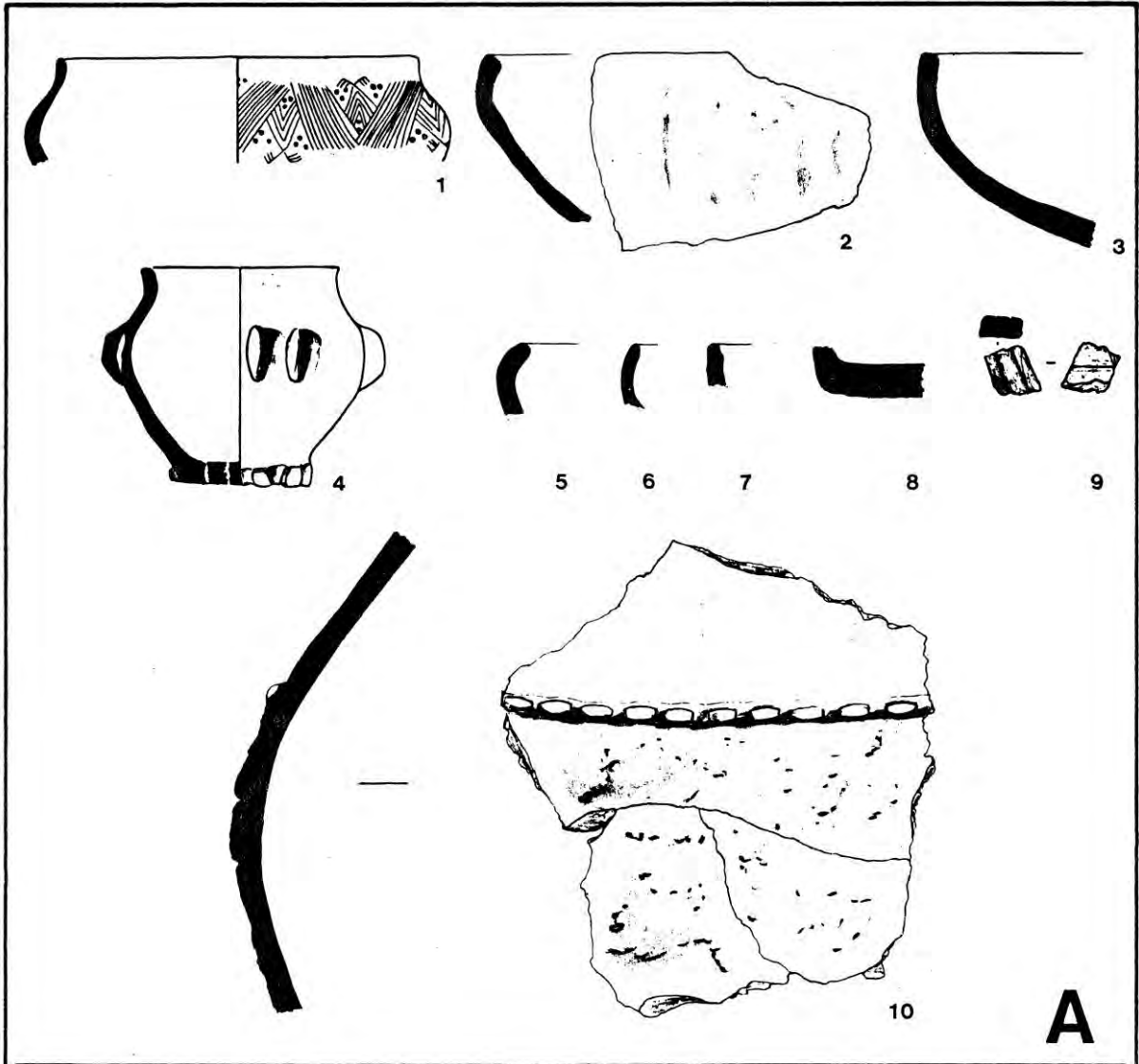
A

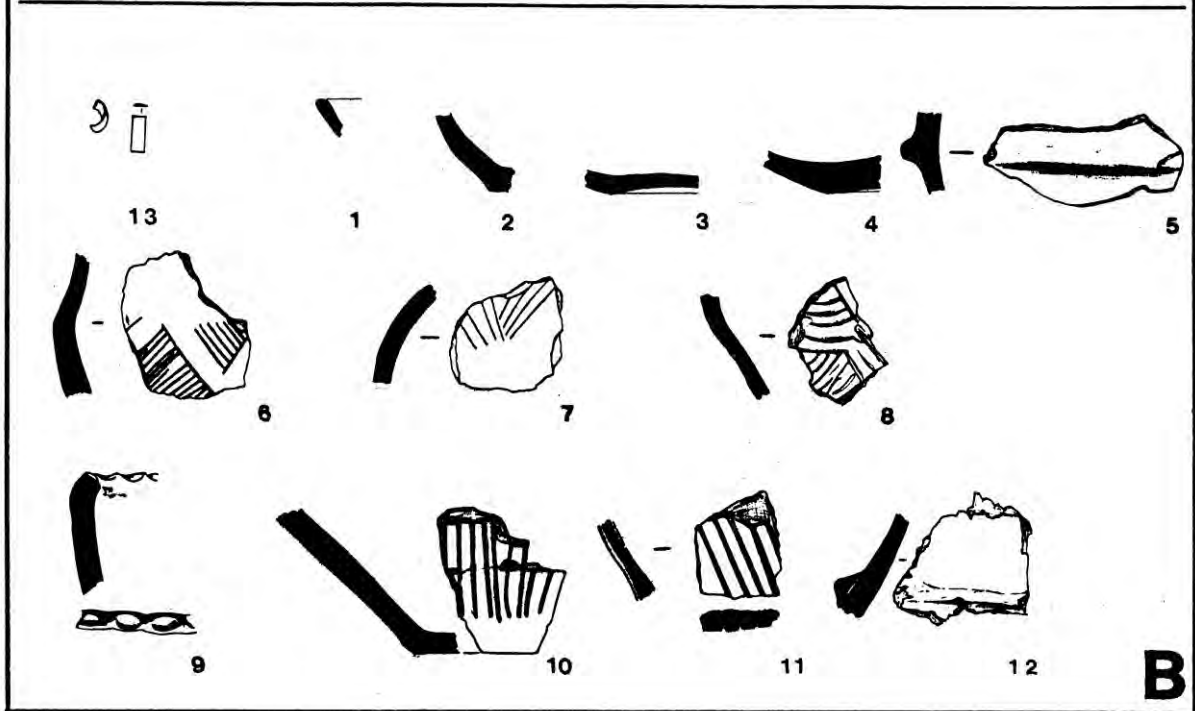
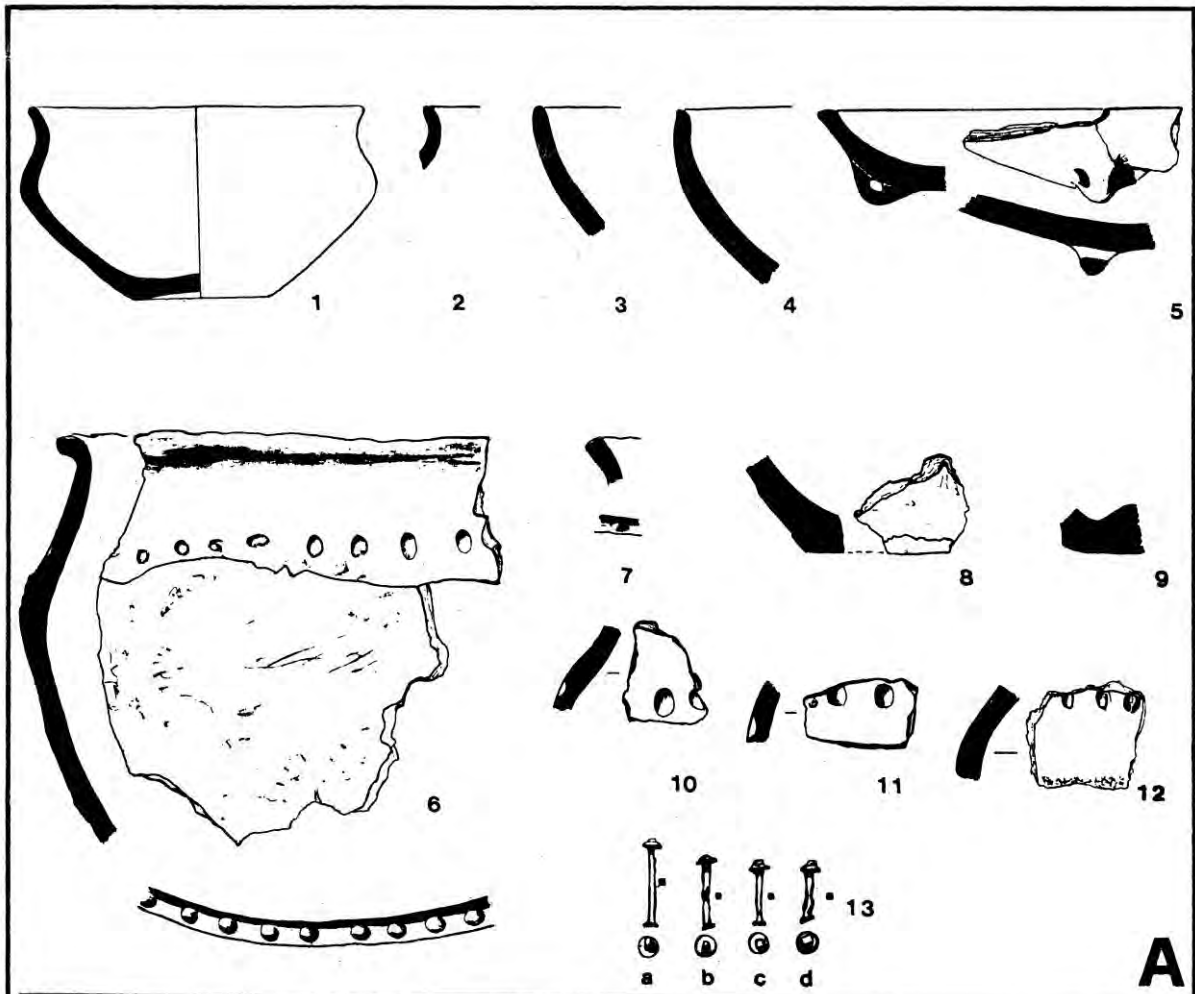


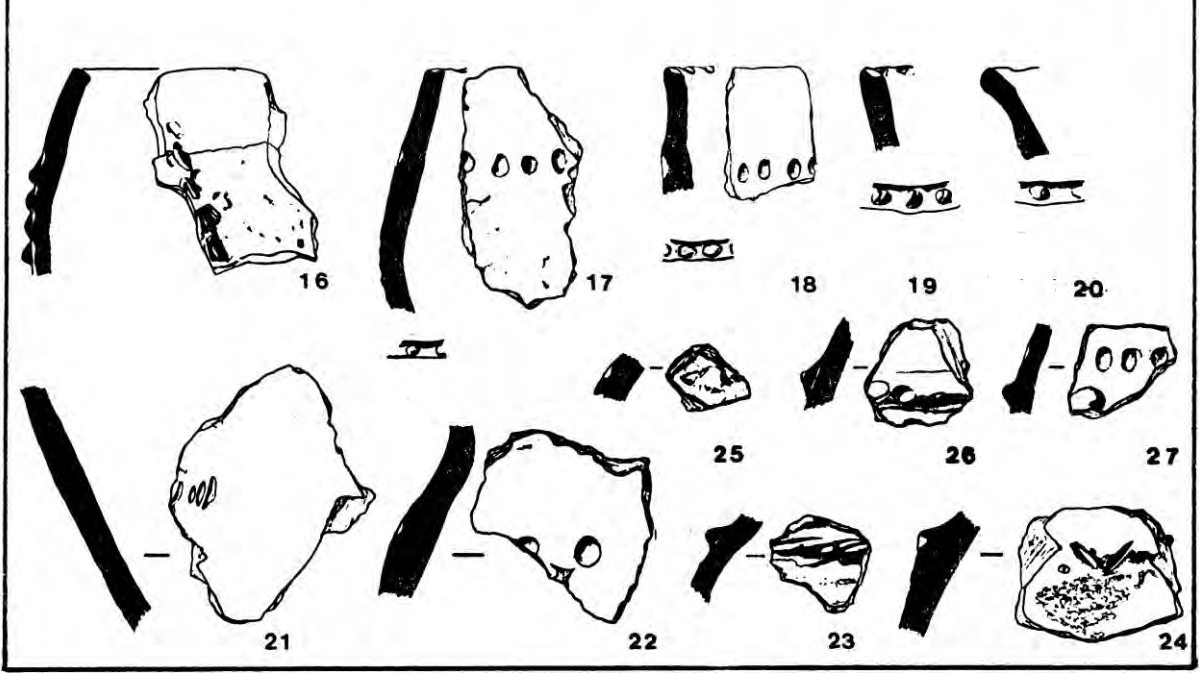
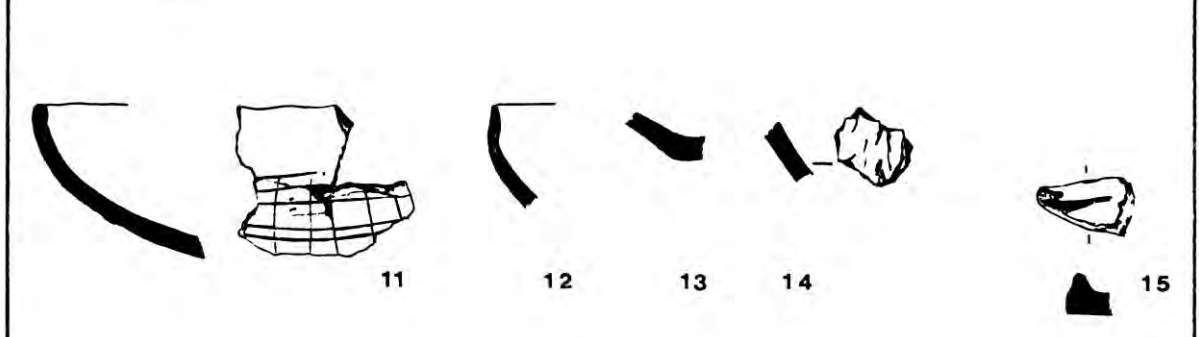

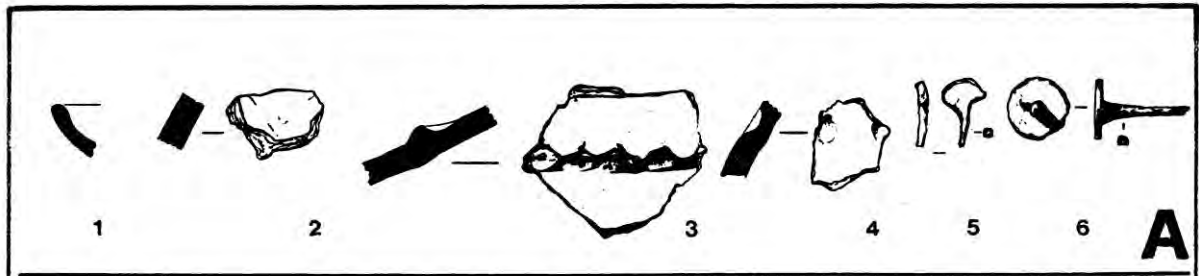
B




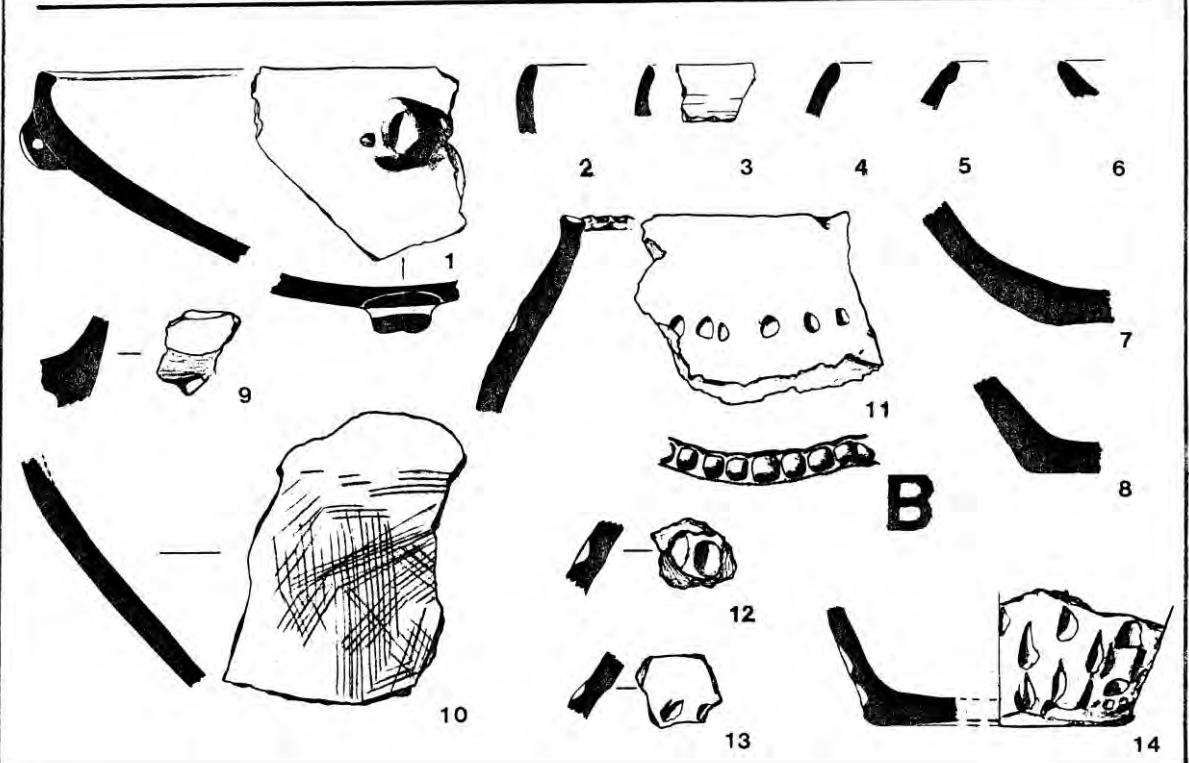




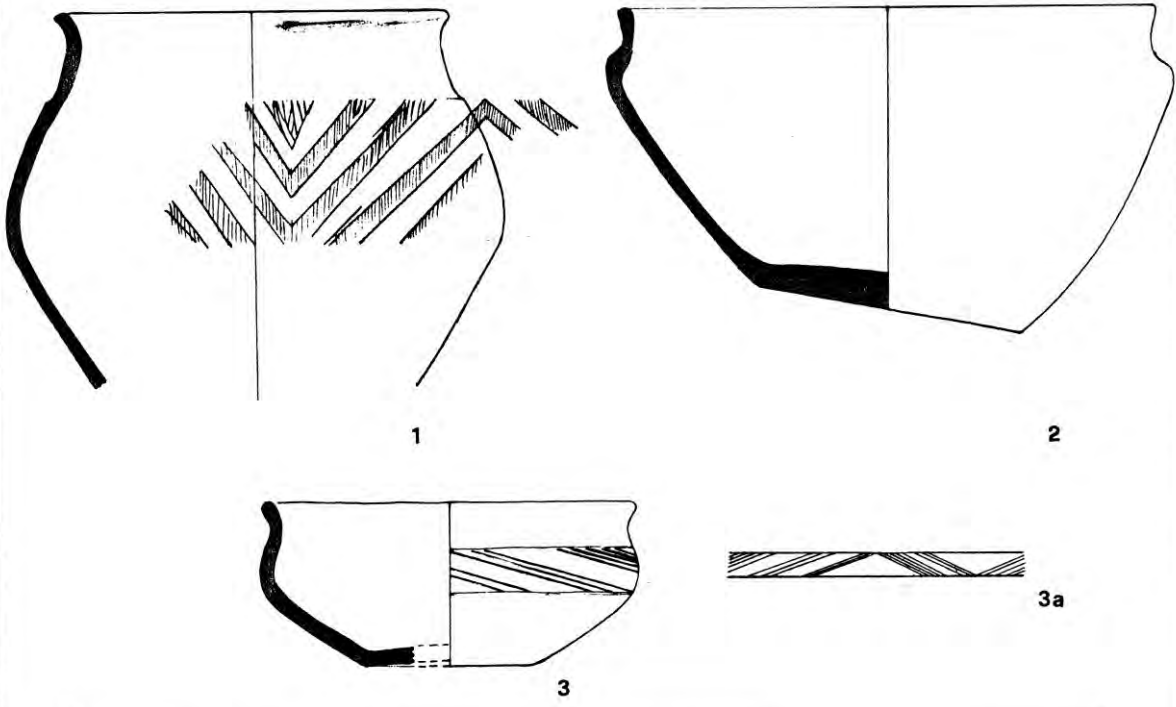
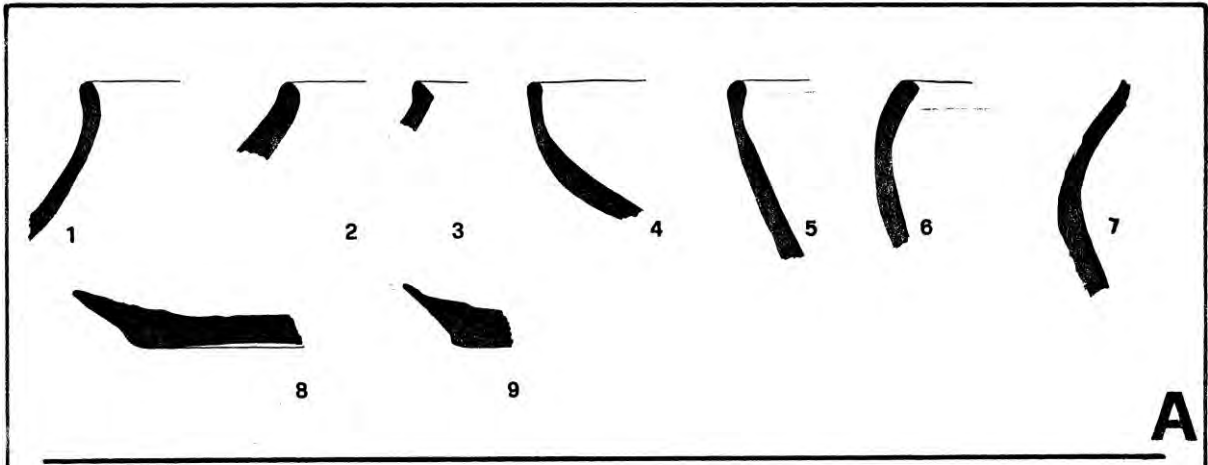




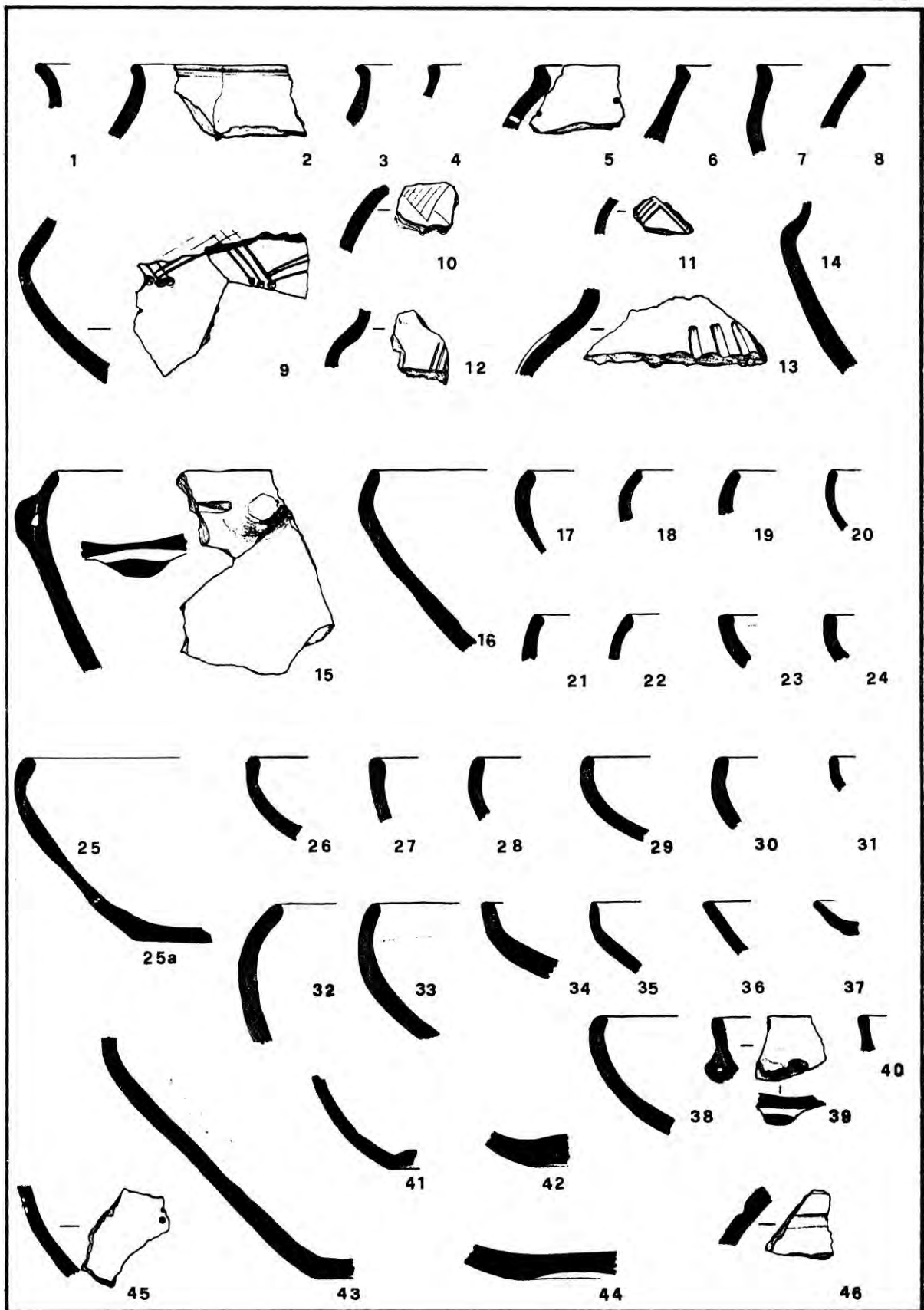


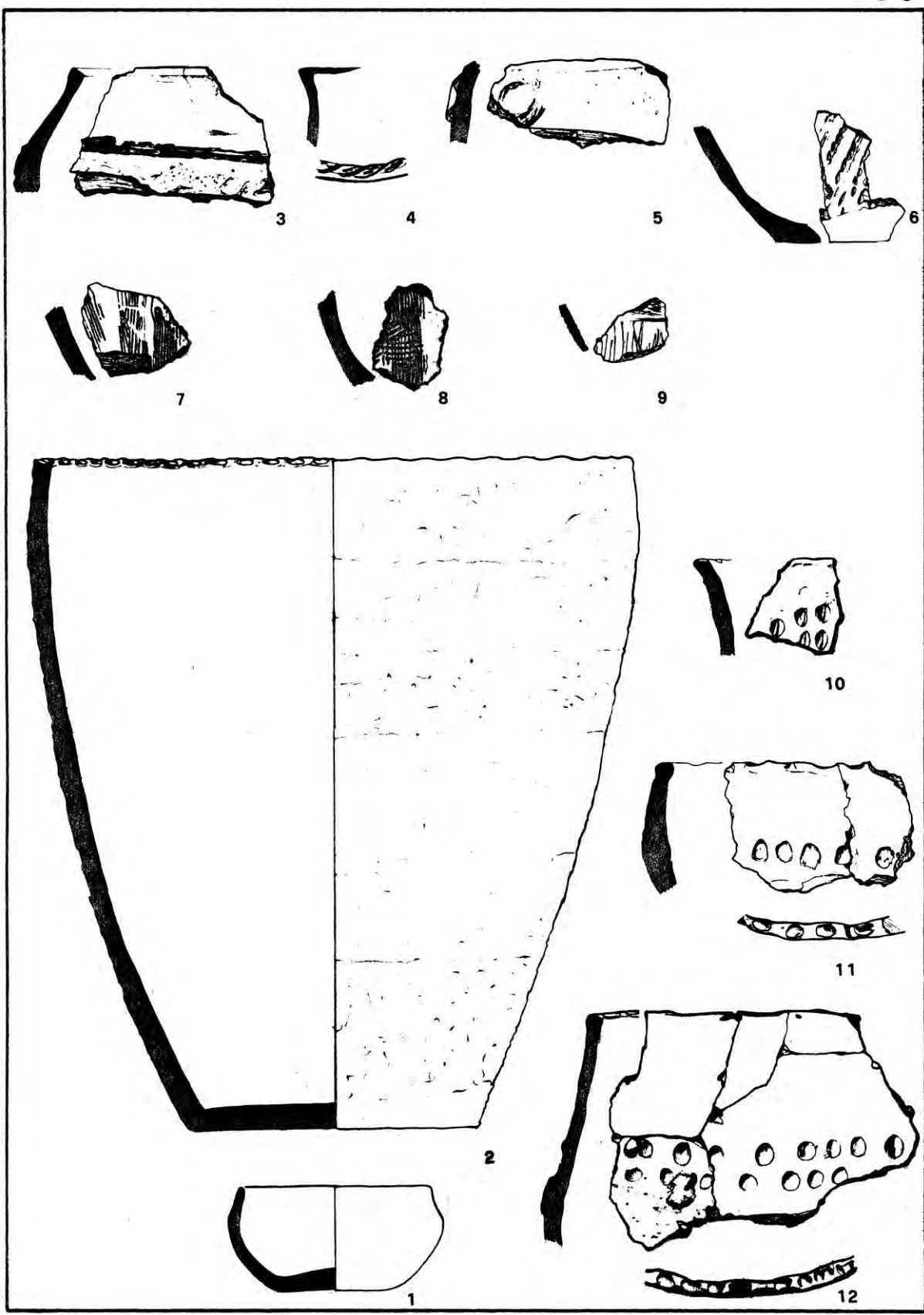








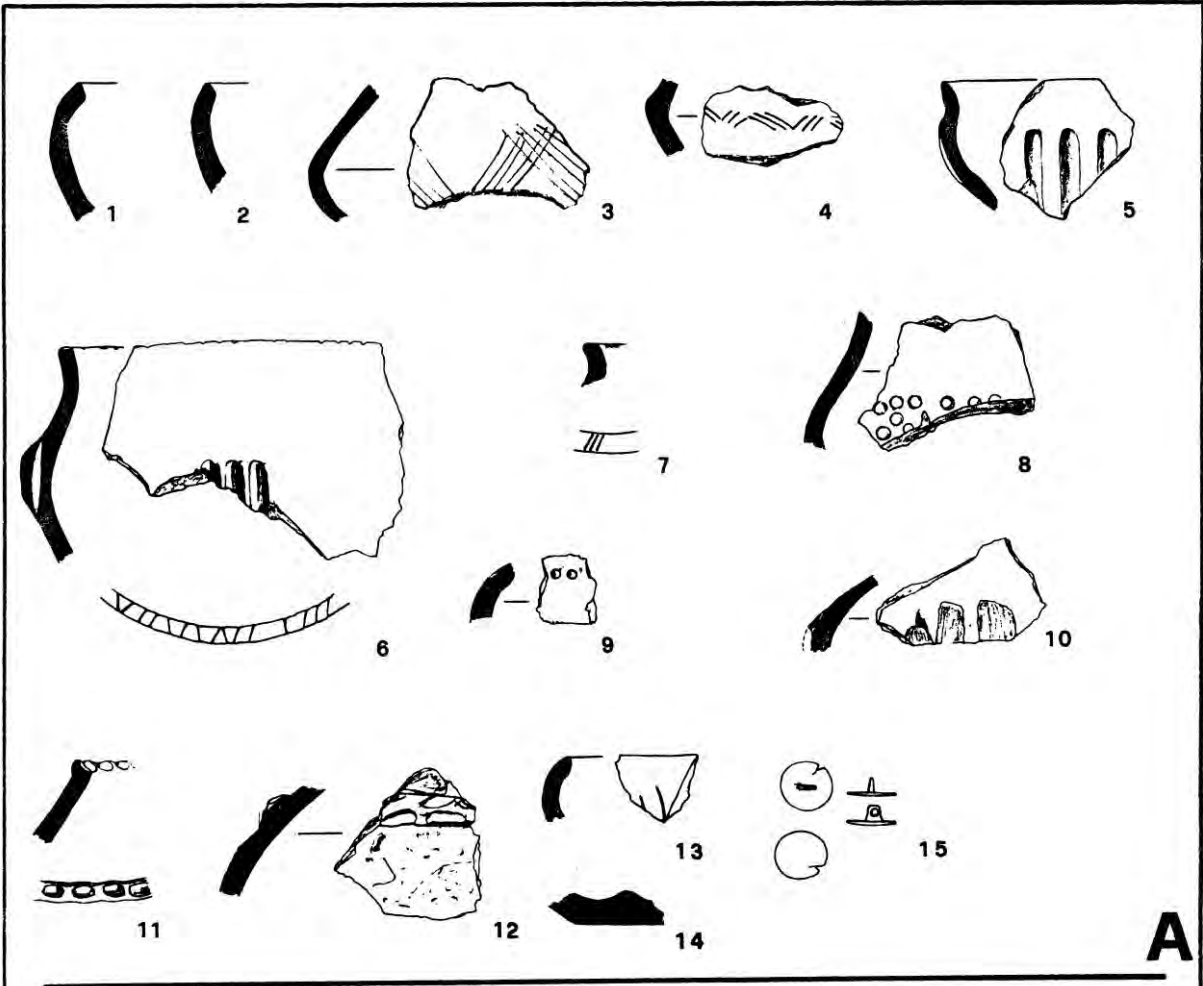
B



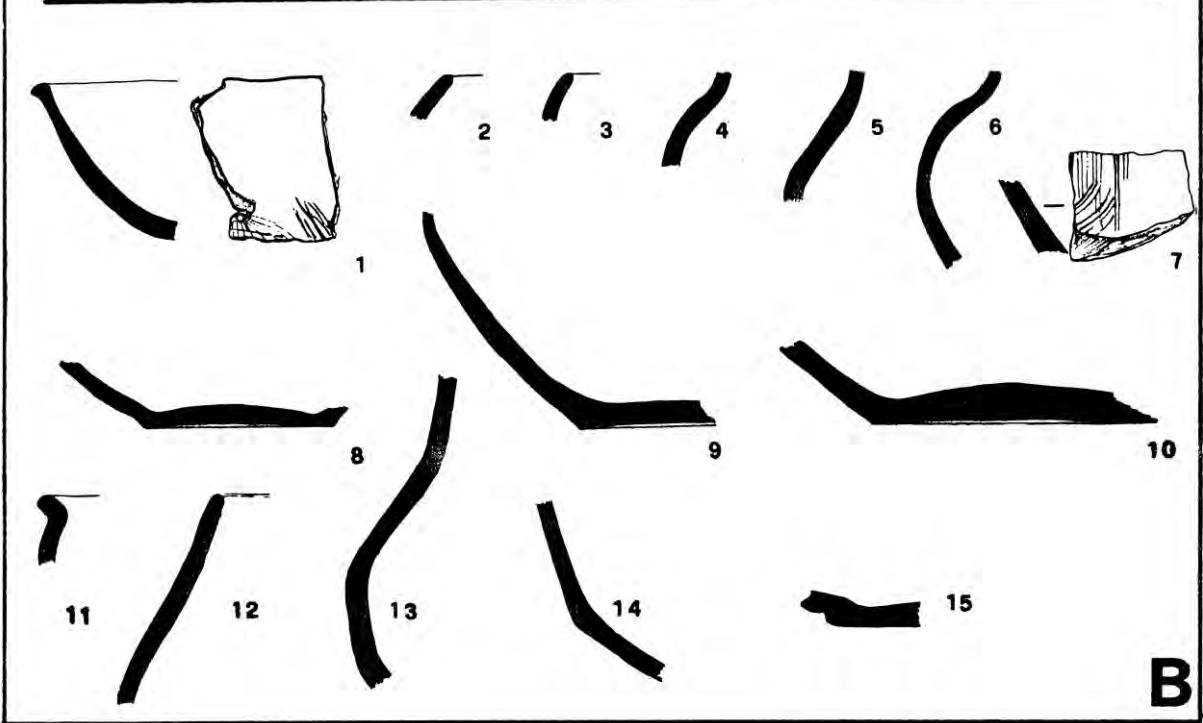




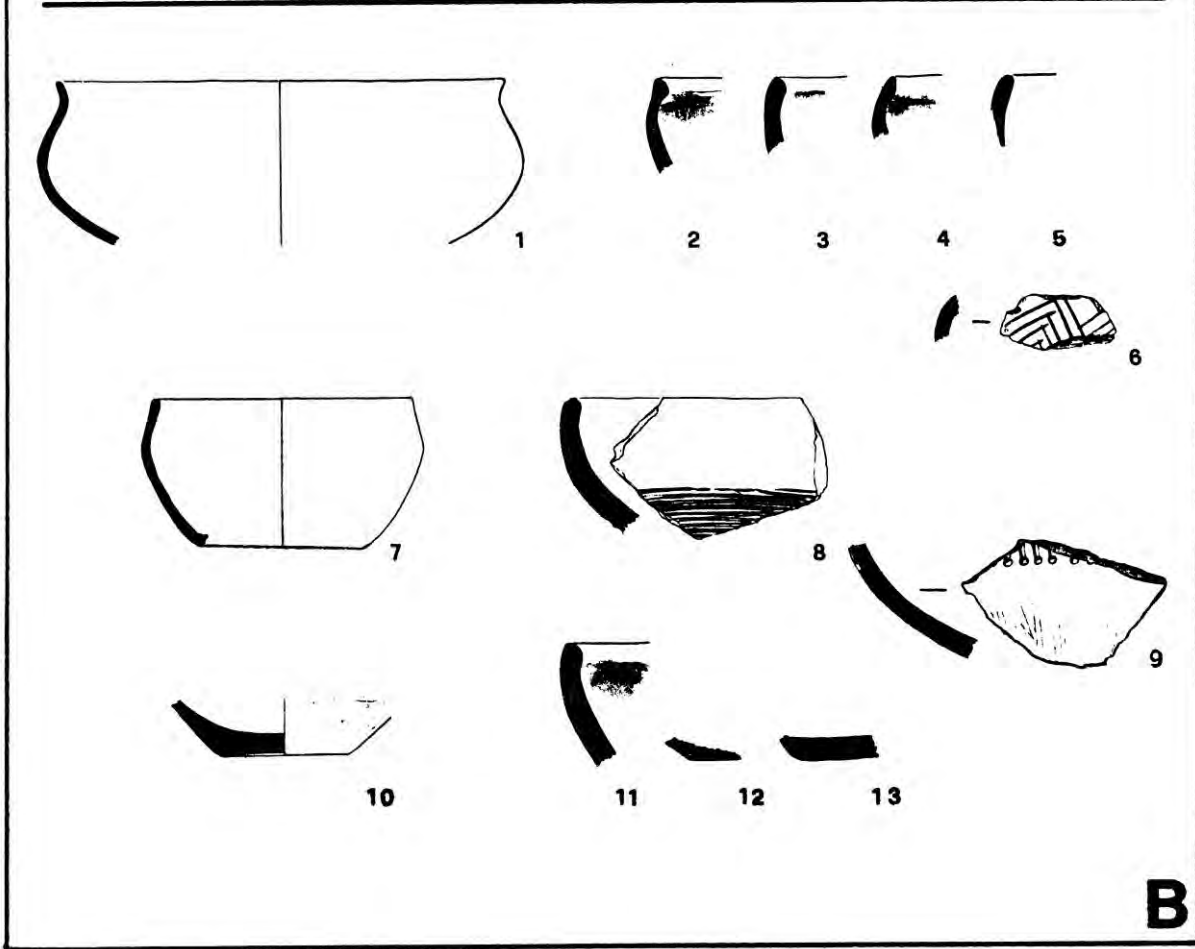
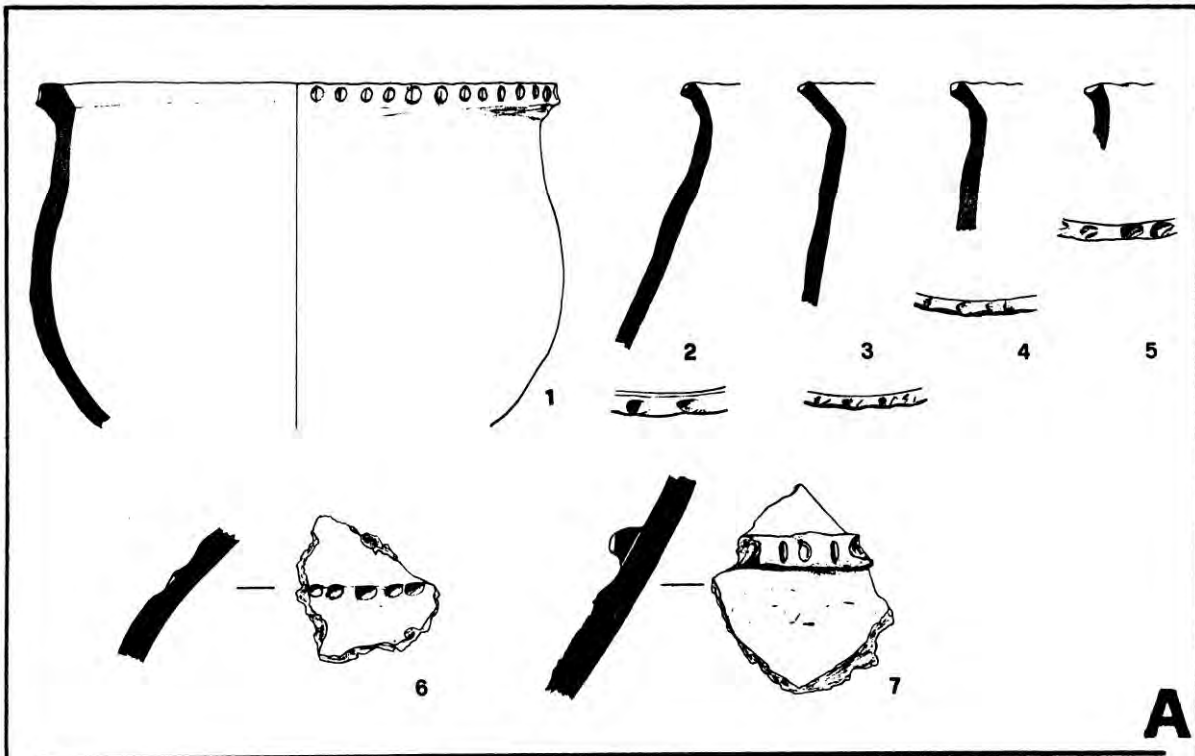


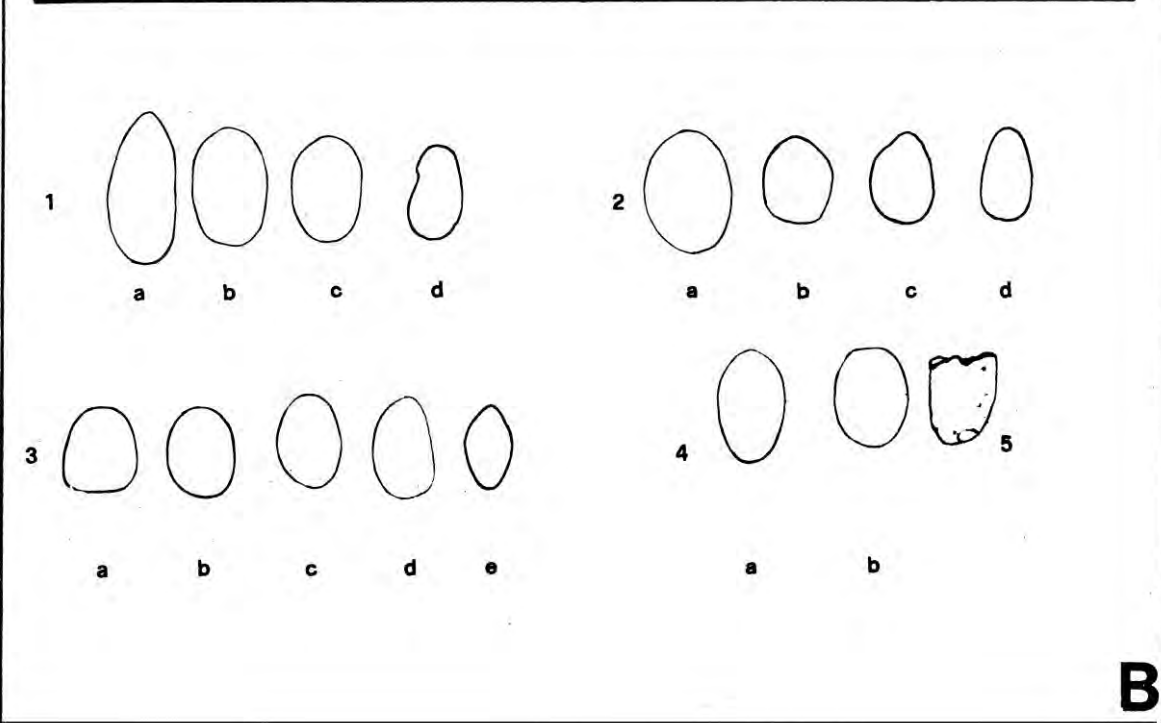
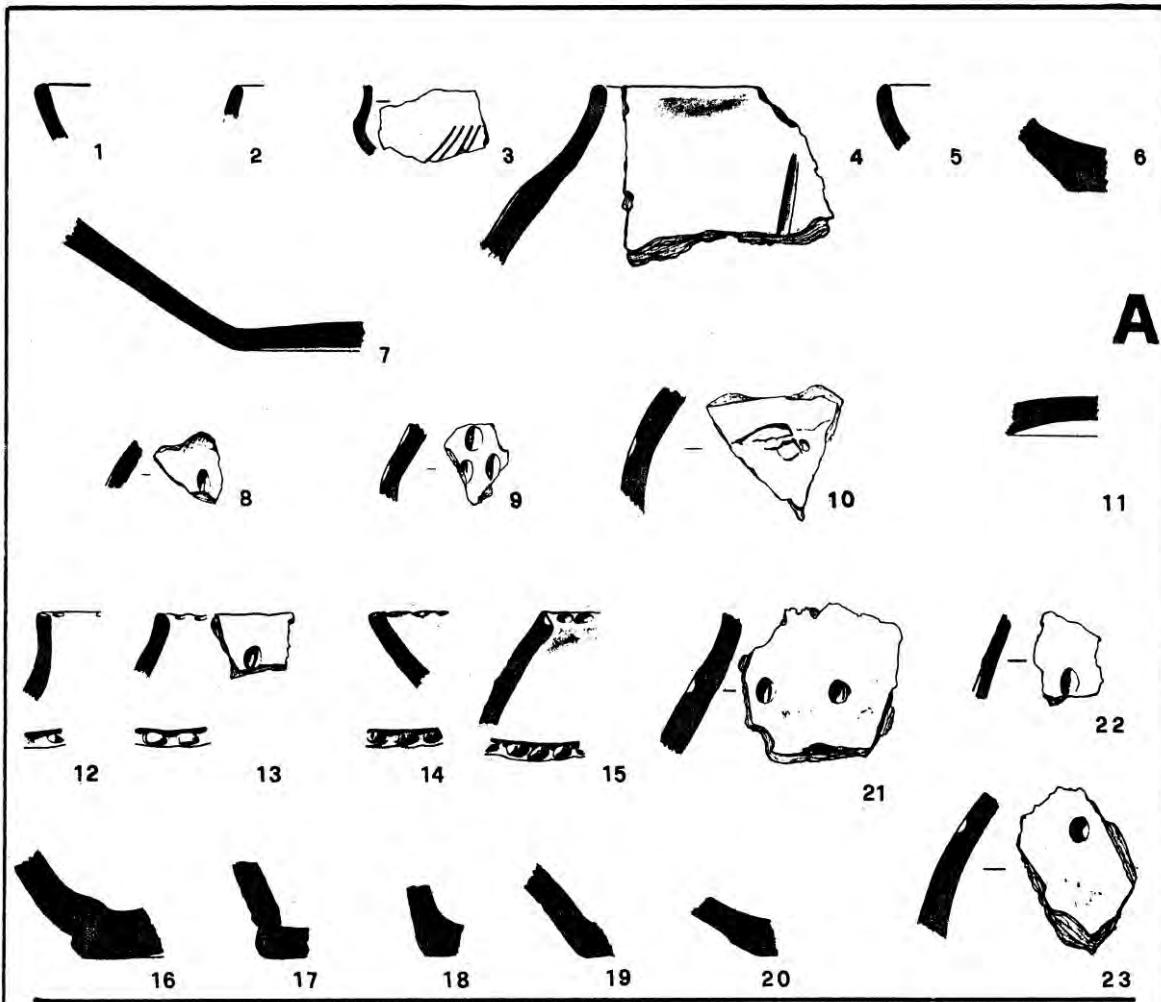


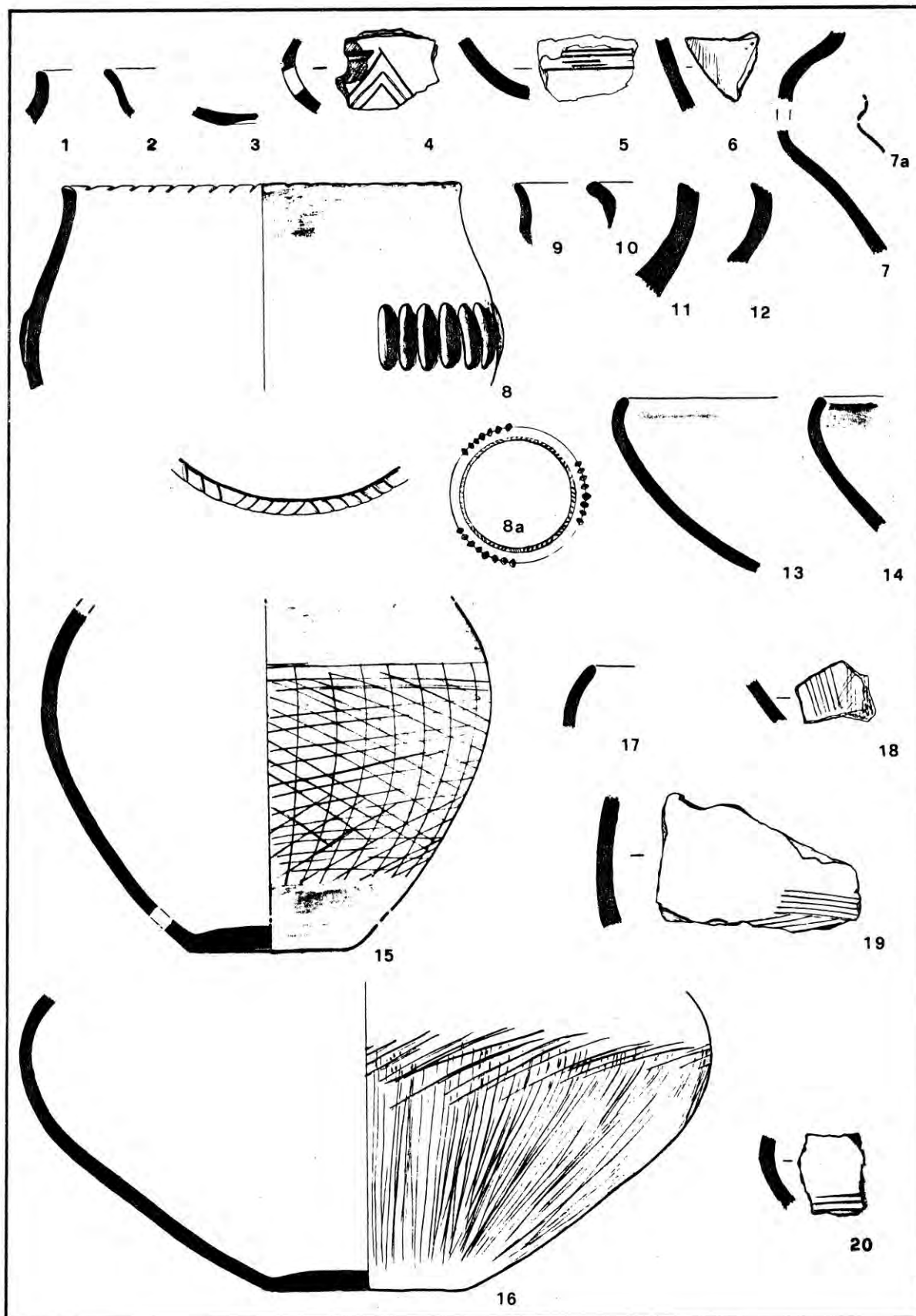
A

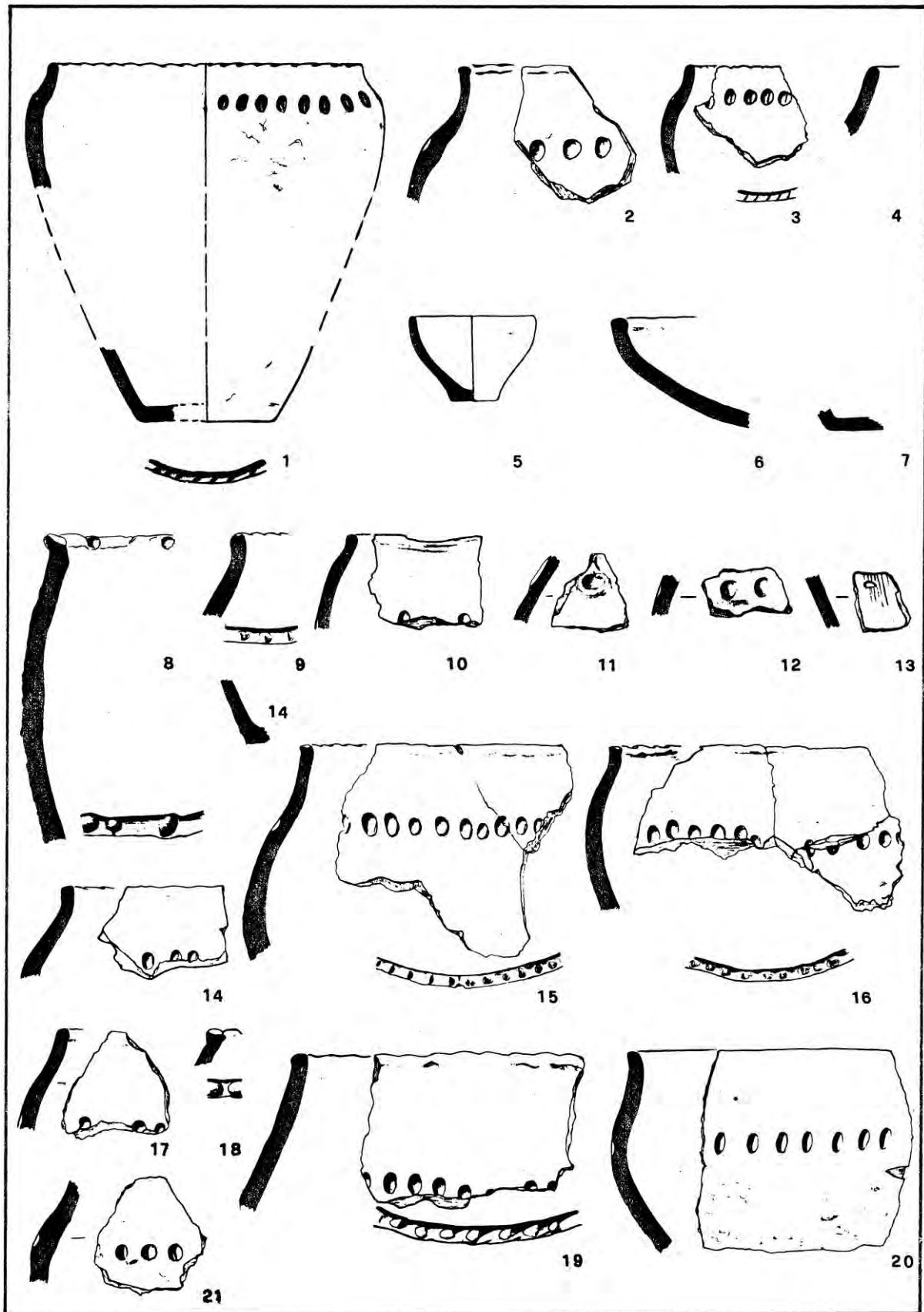


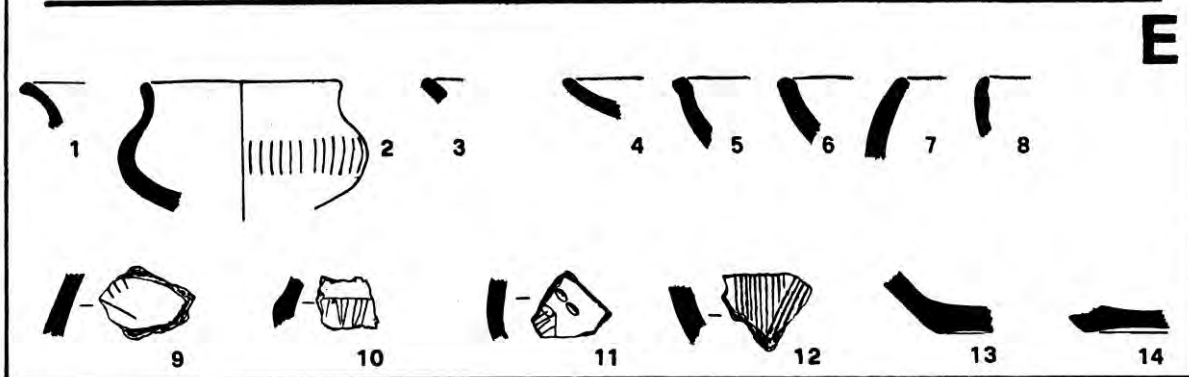
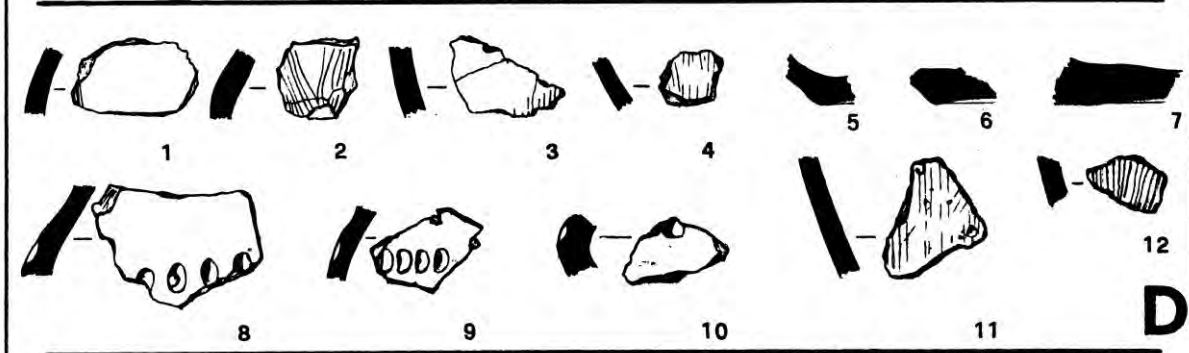
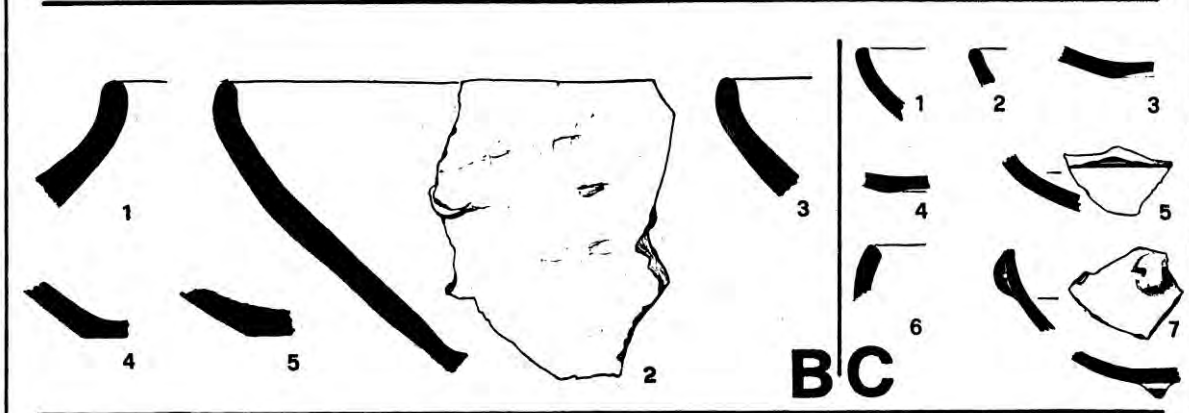

B




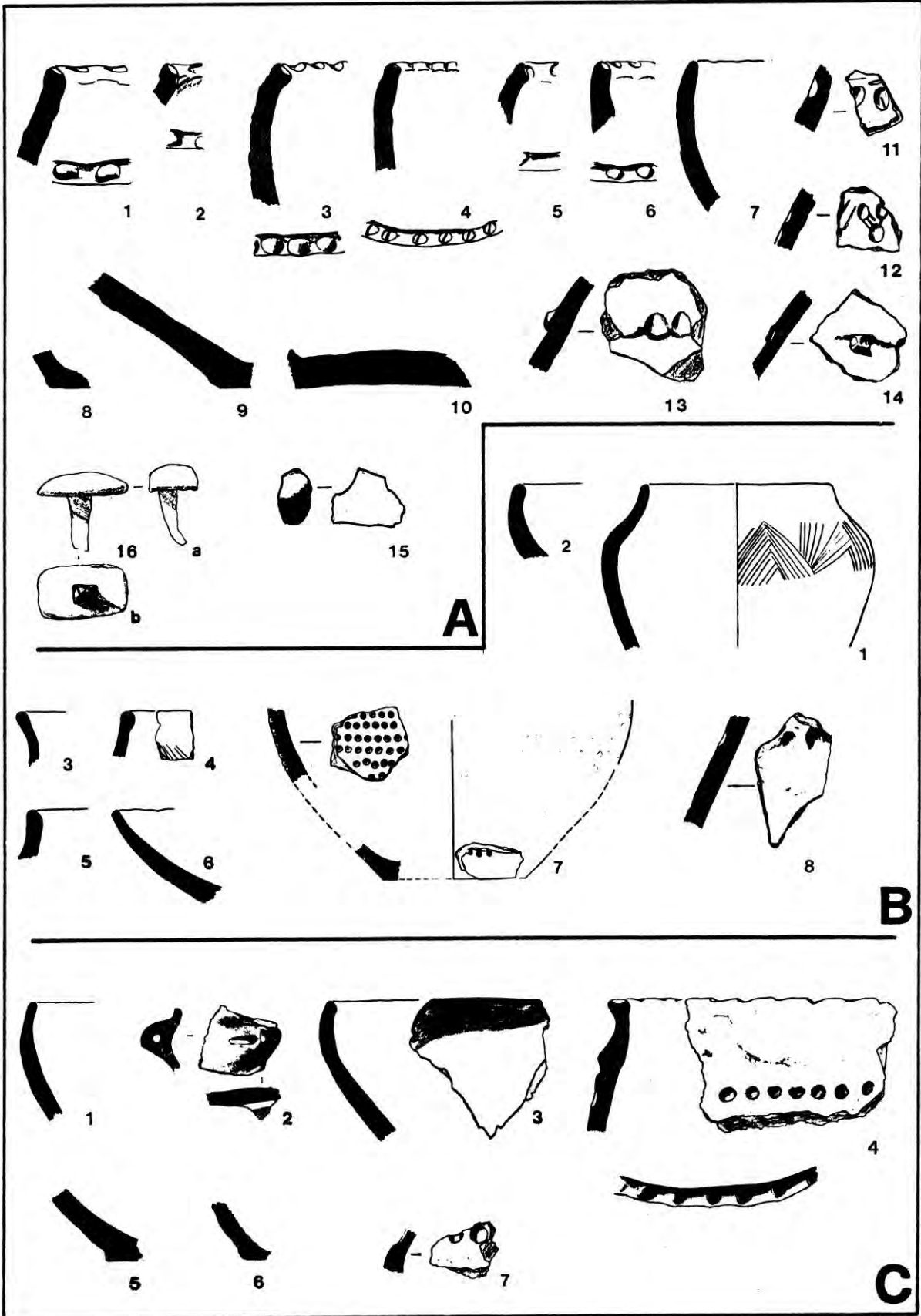


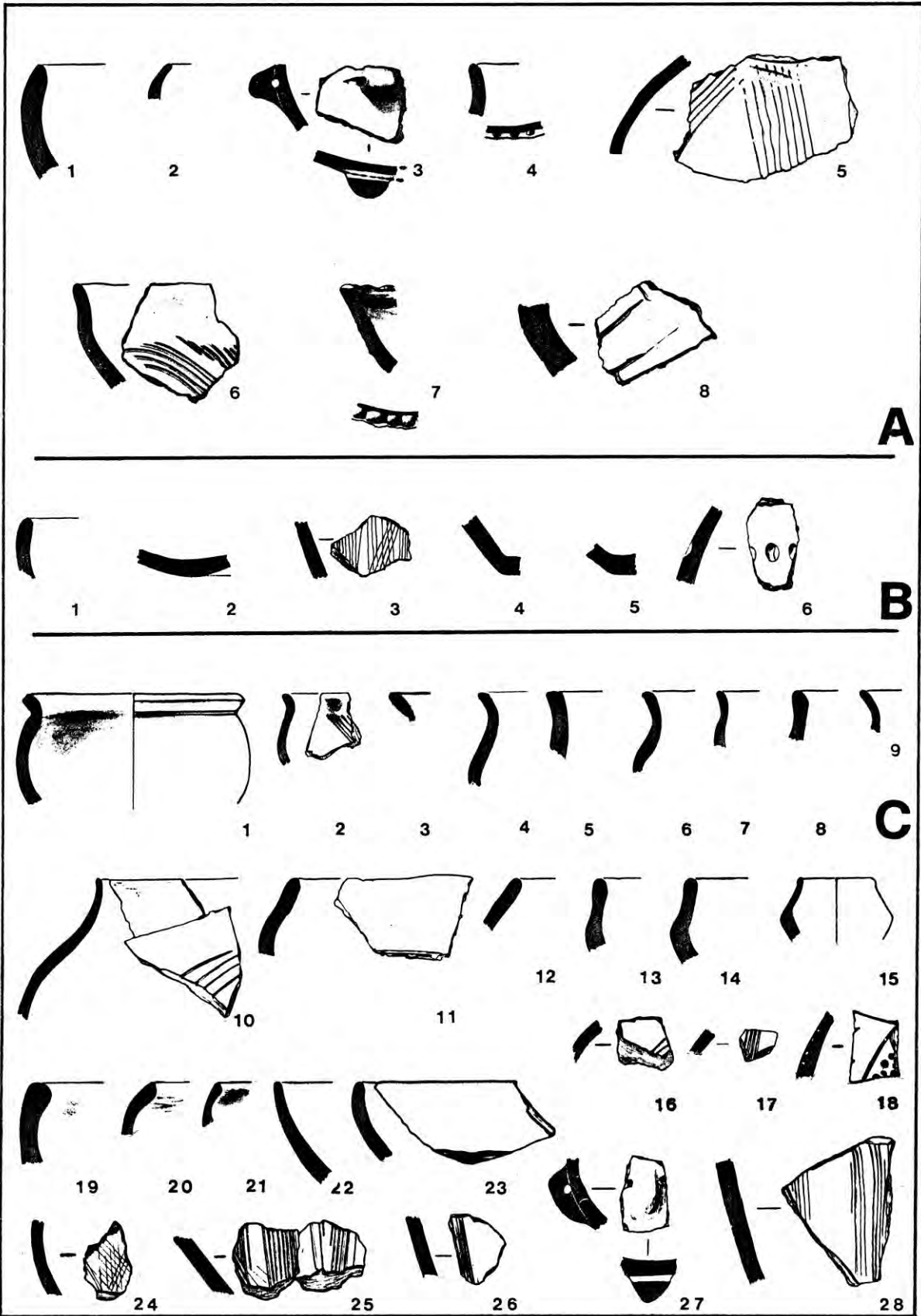








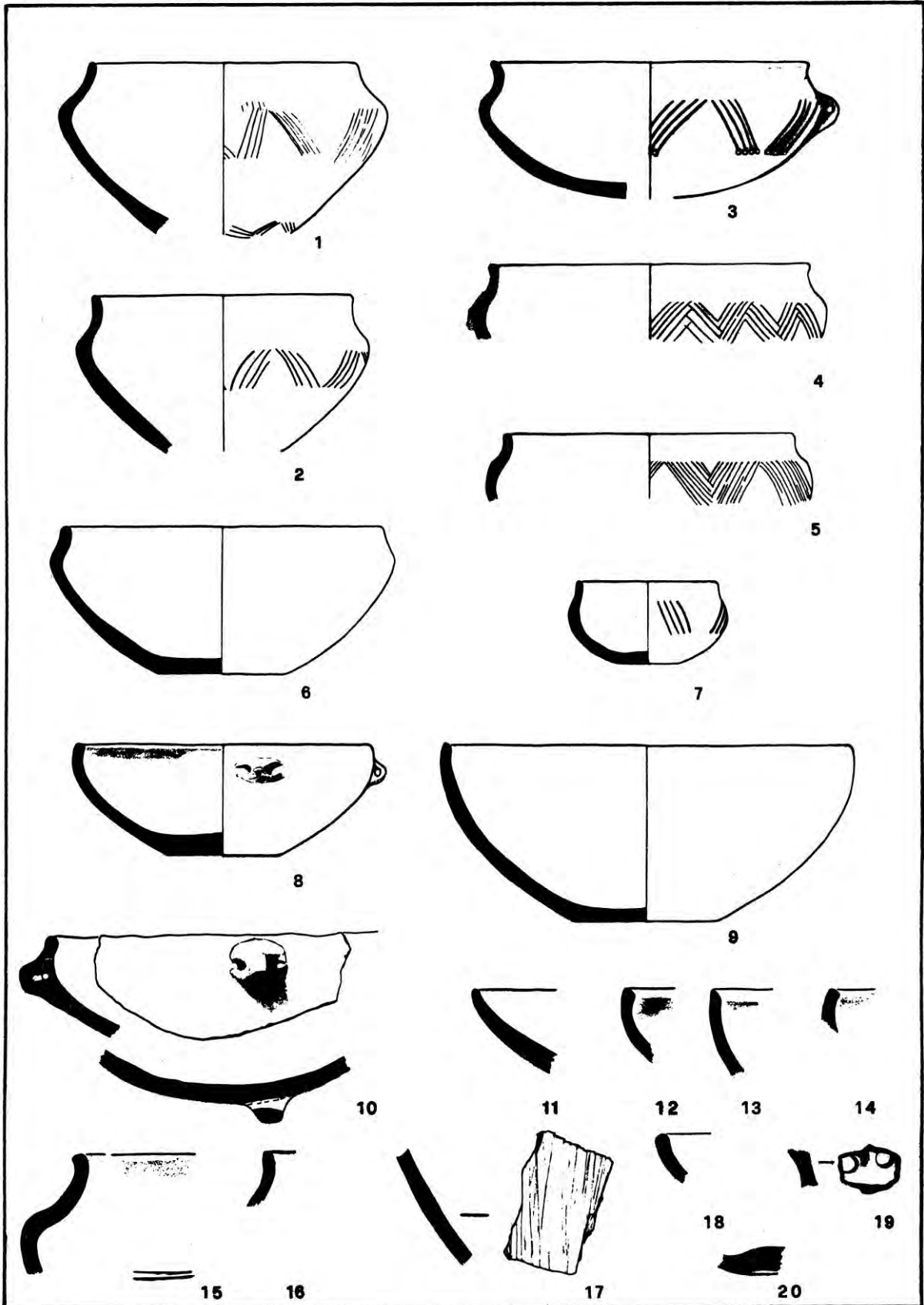


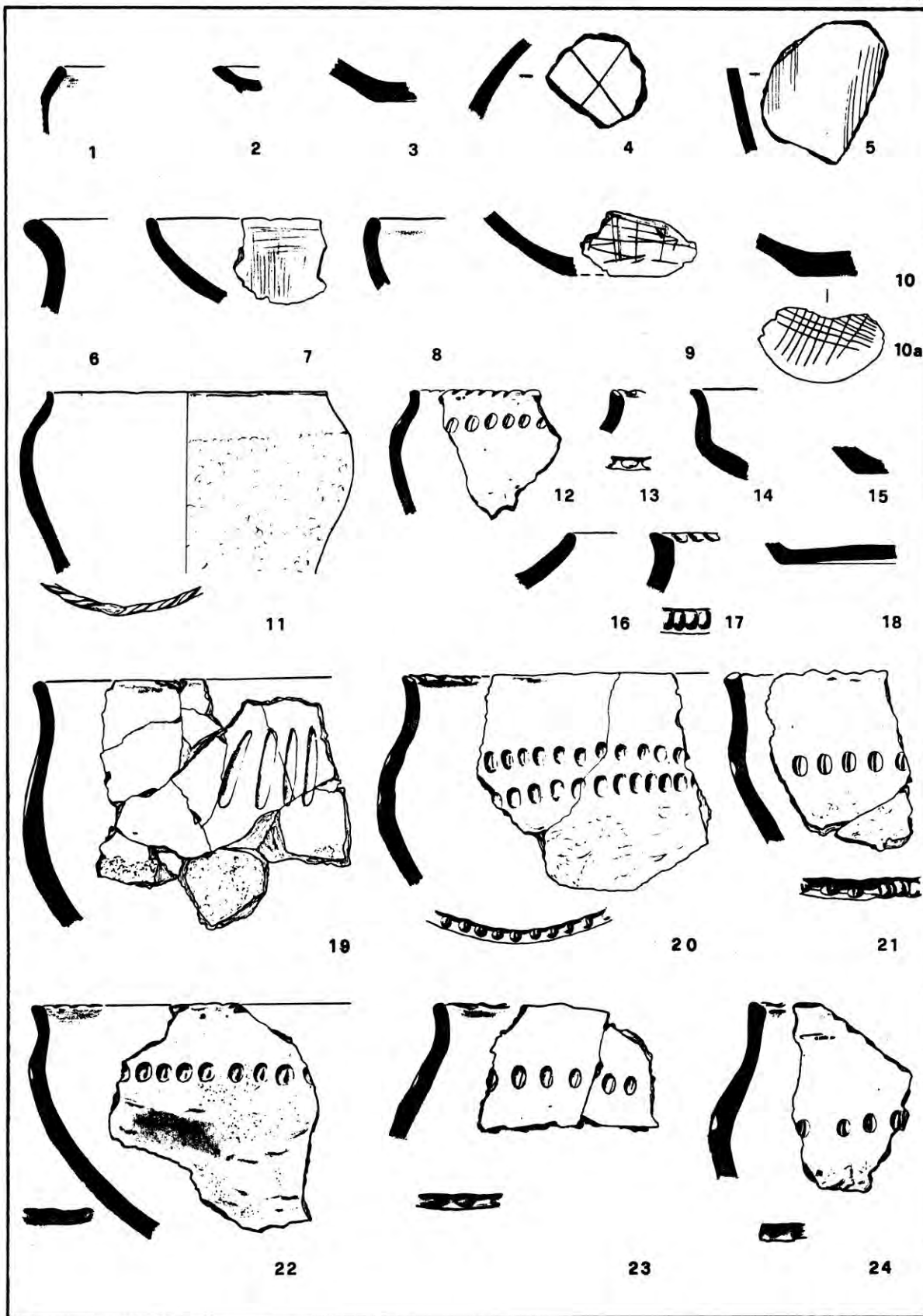


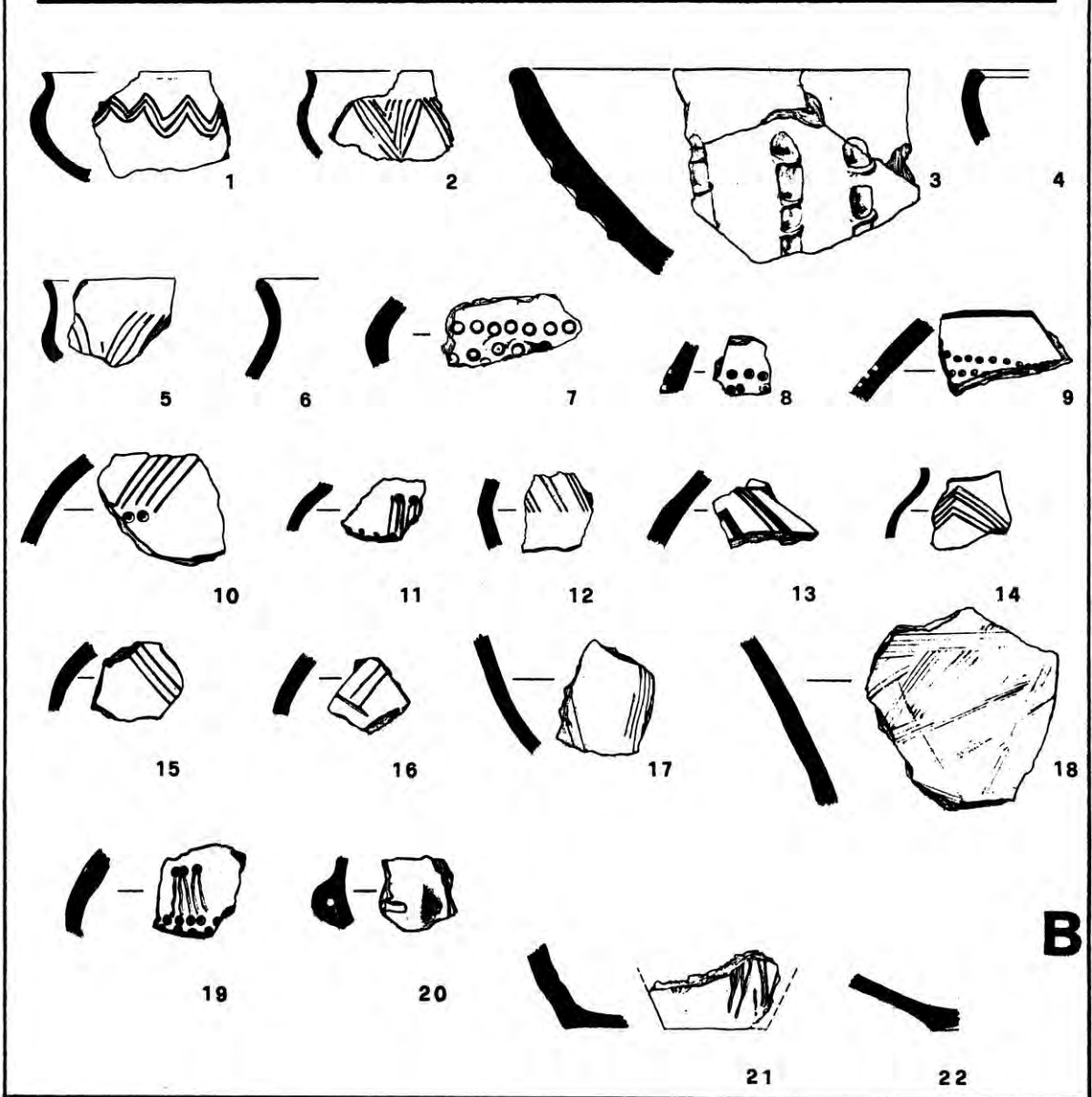
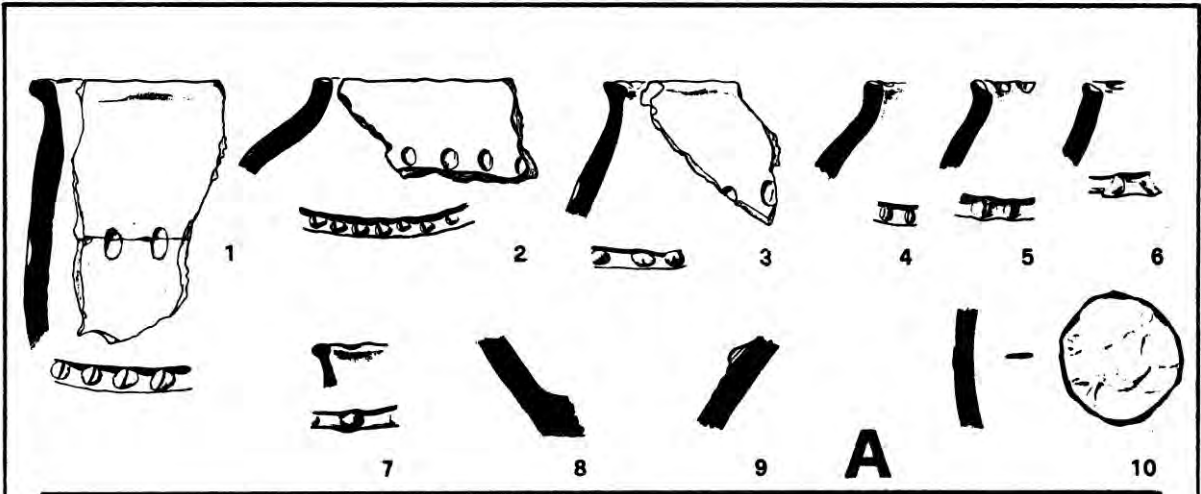


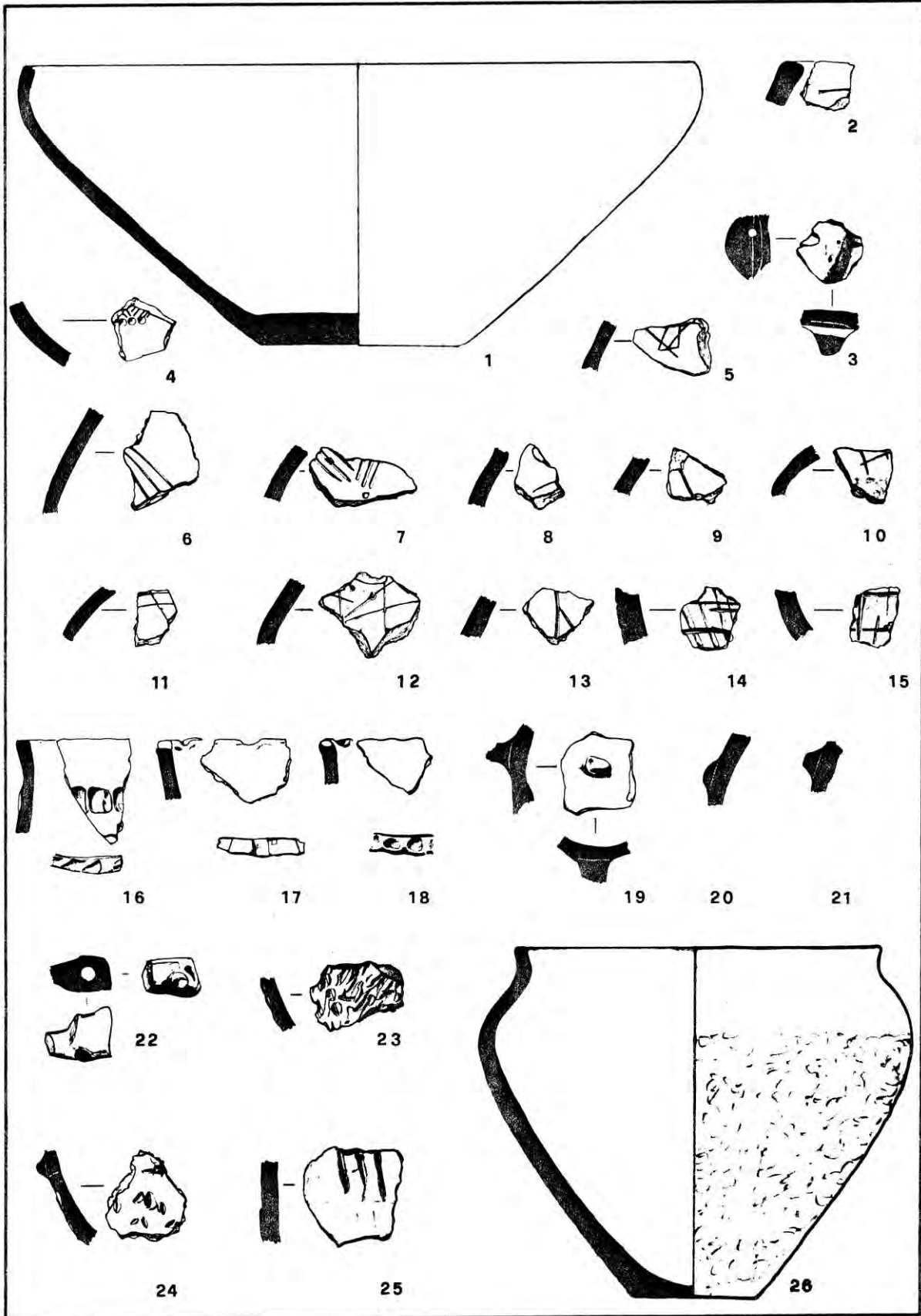


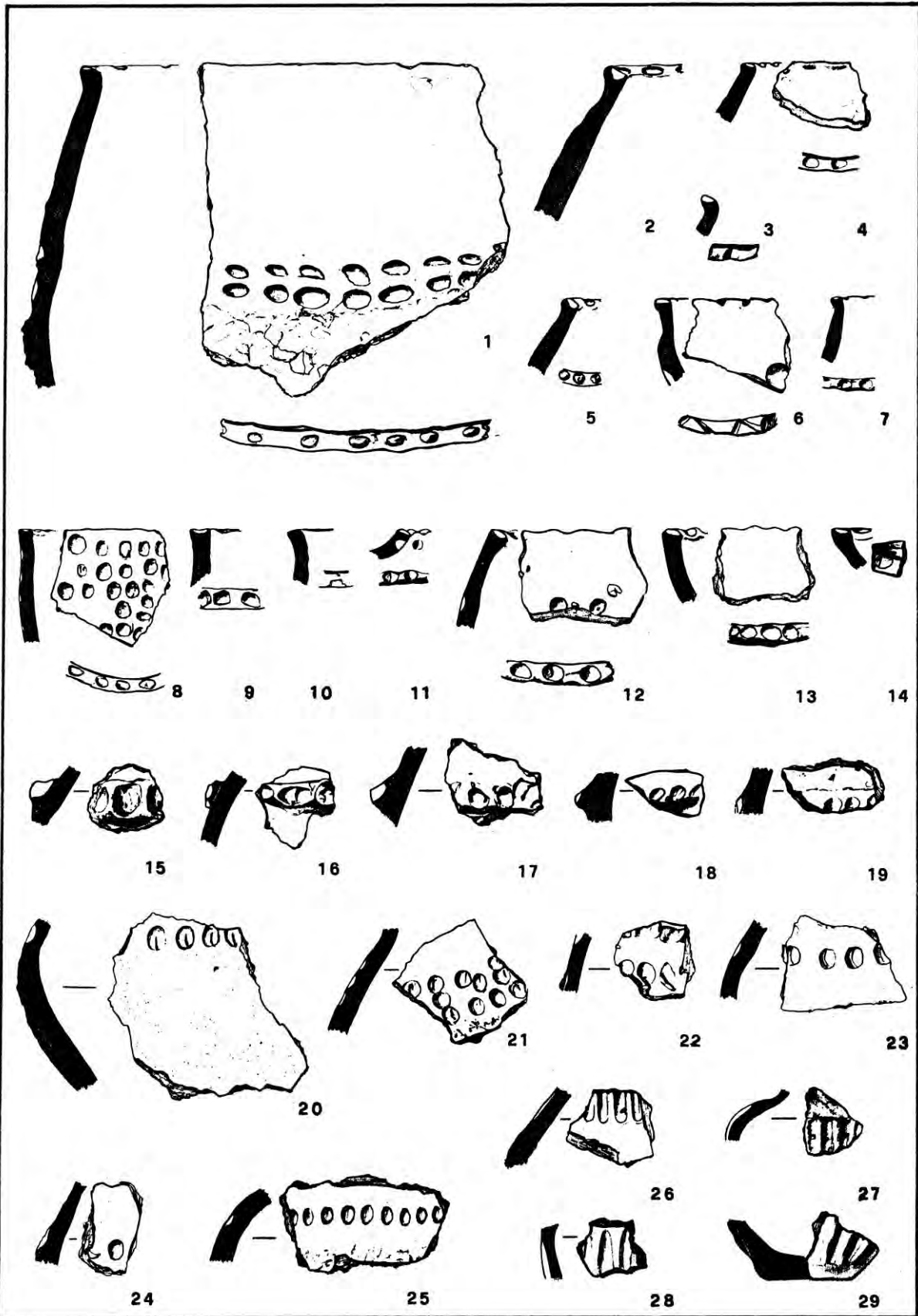

















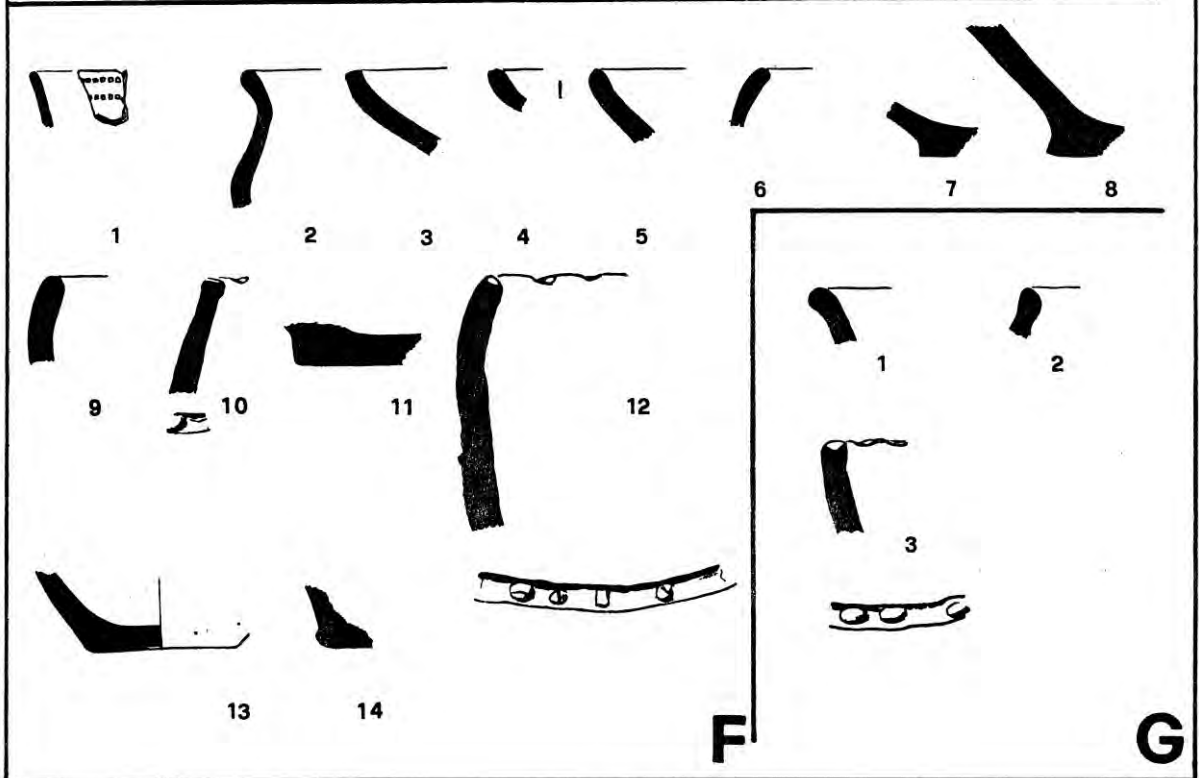
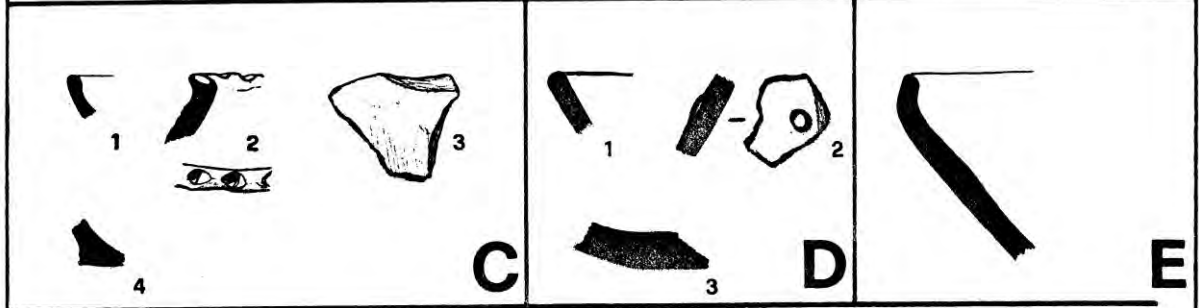
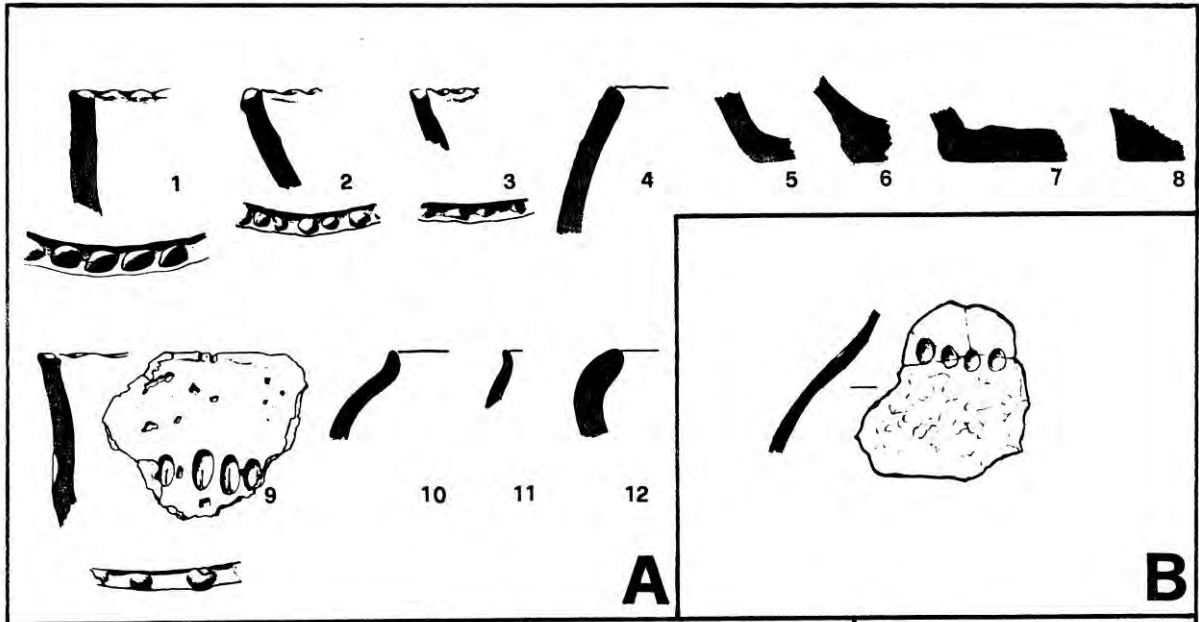








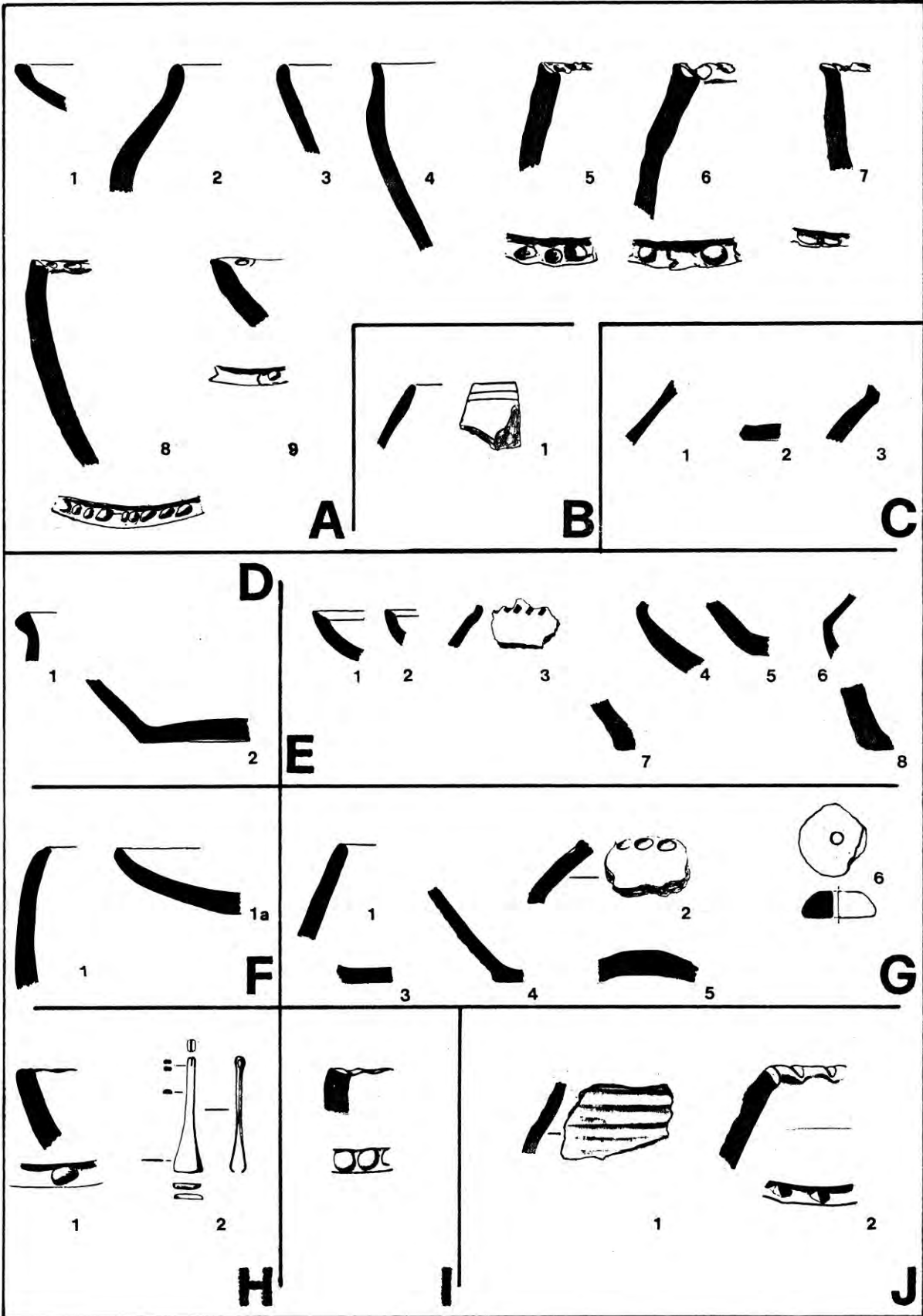


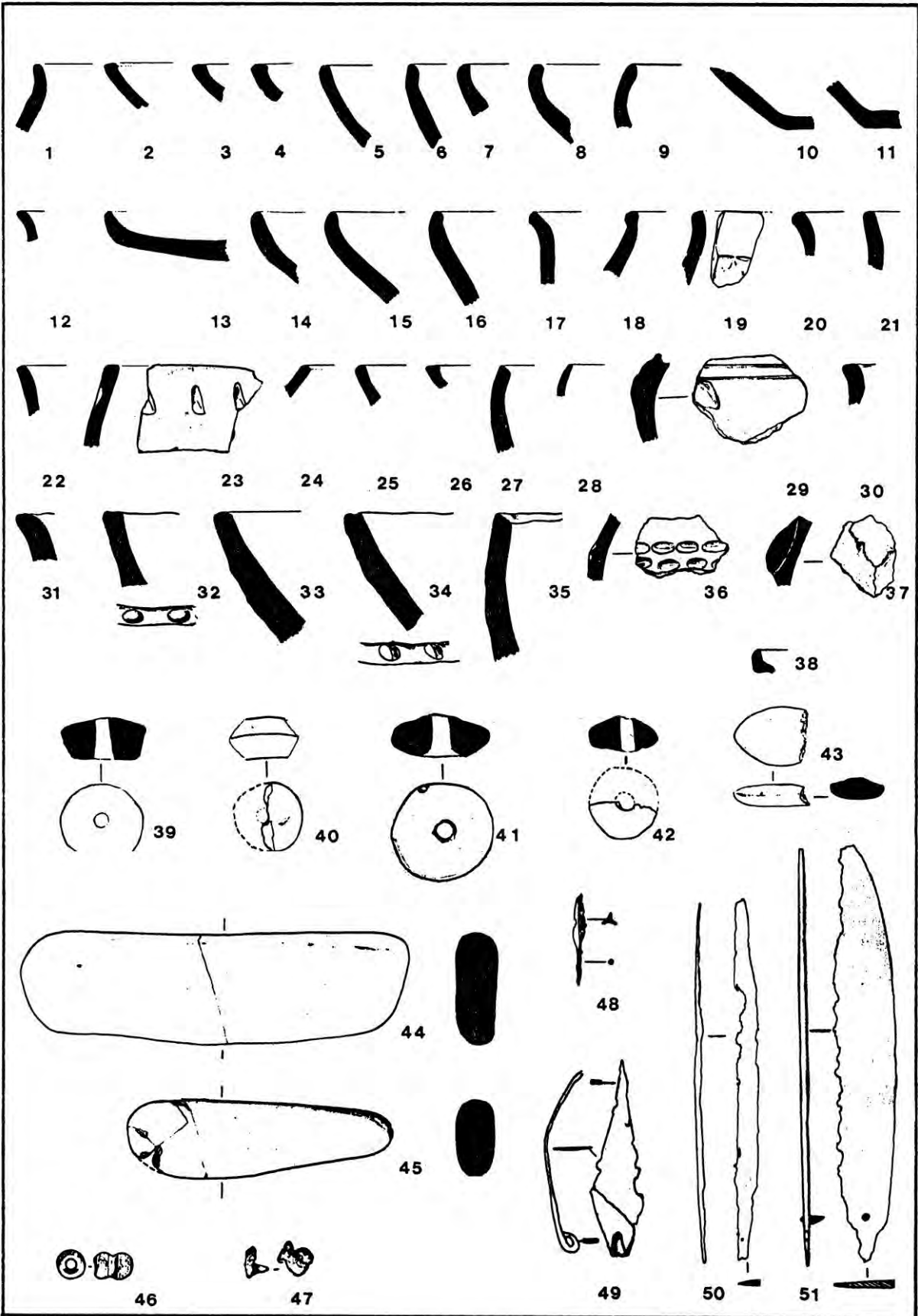


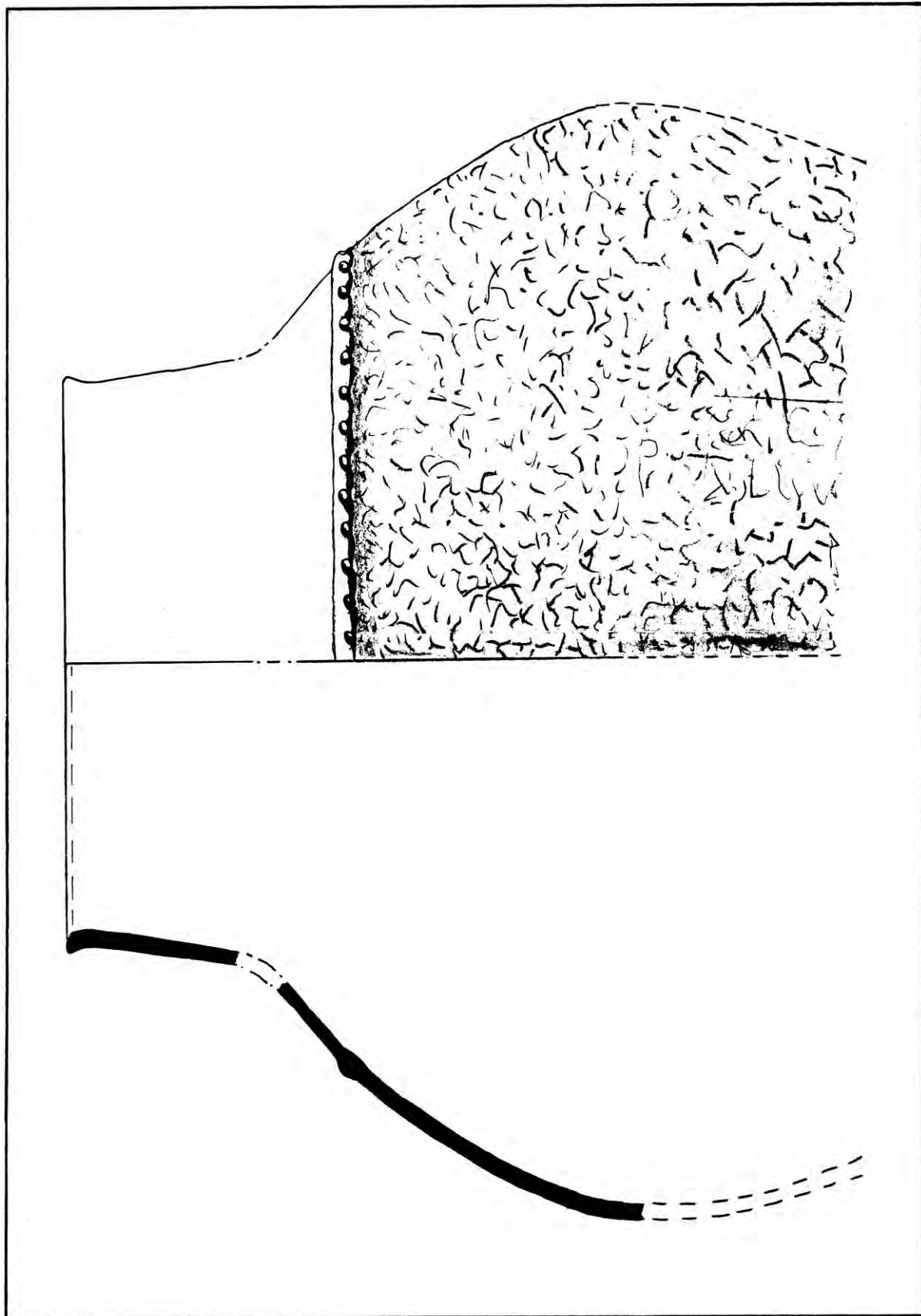


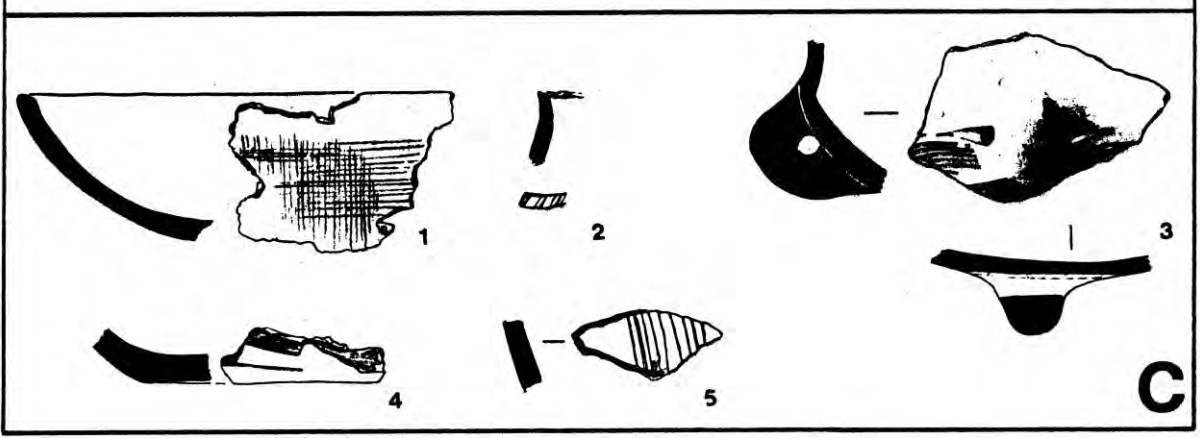
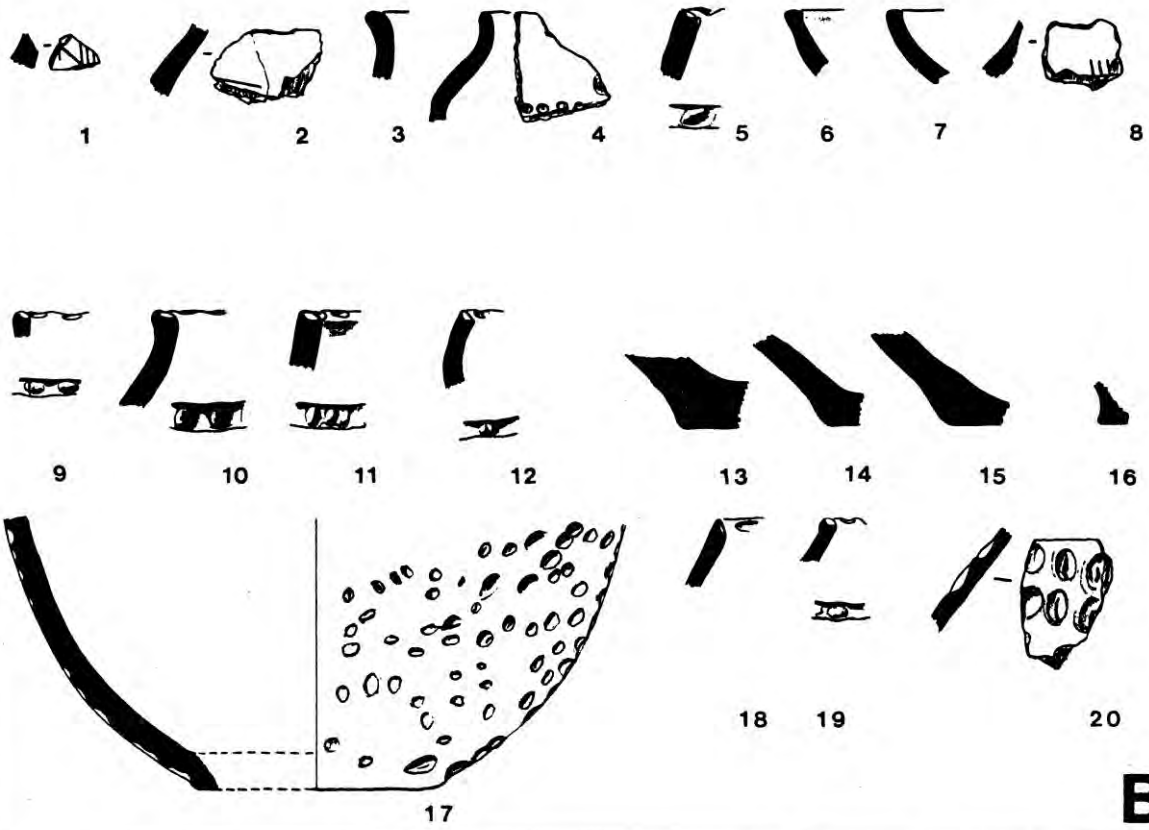
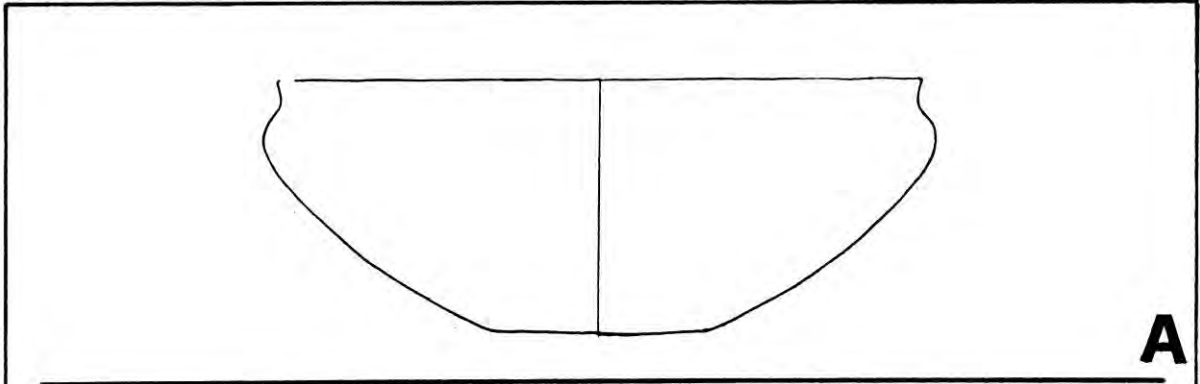


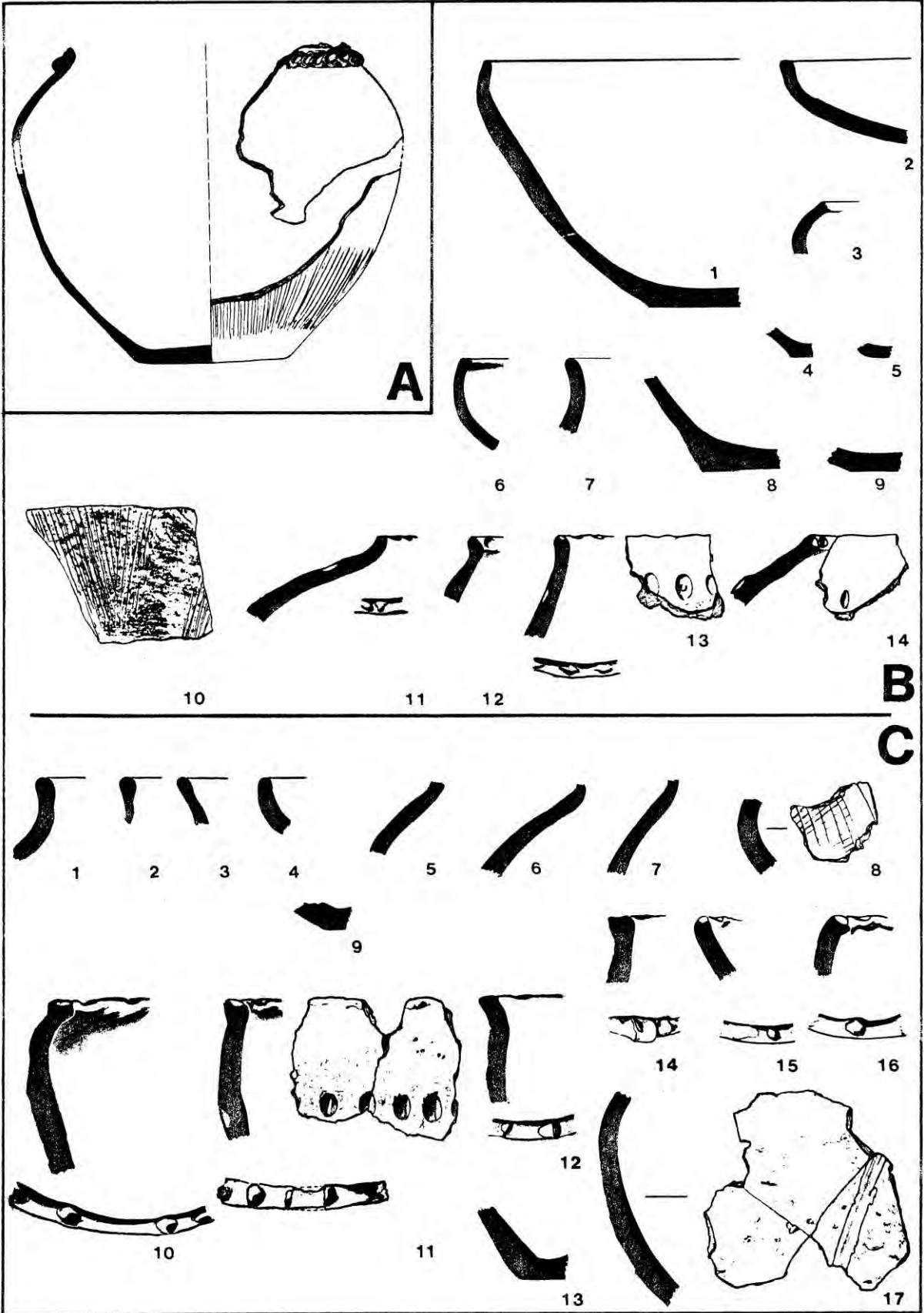


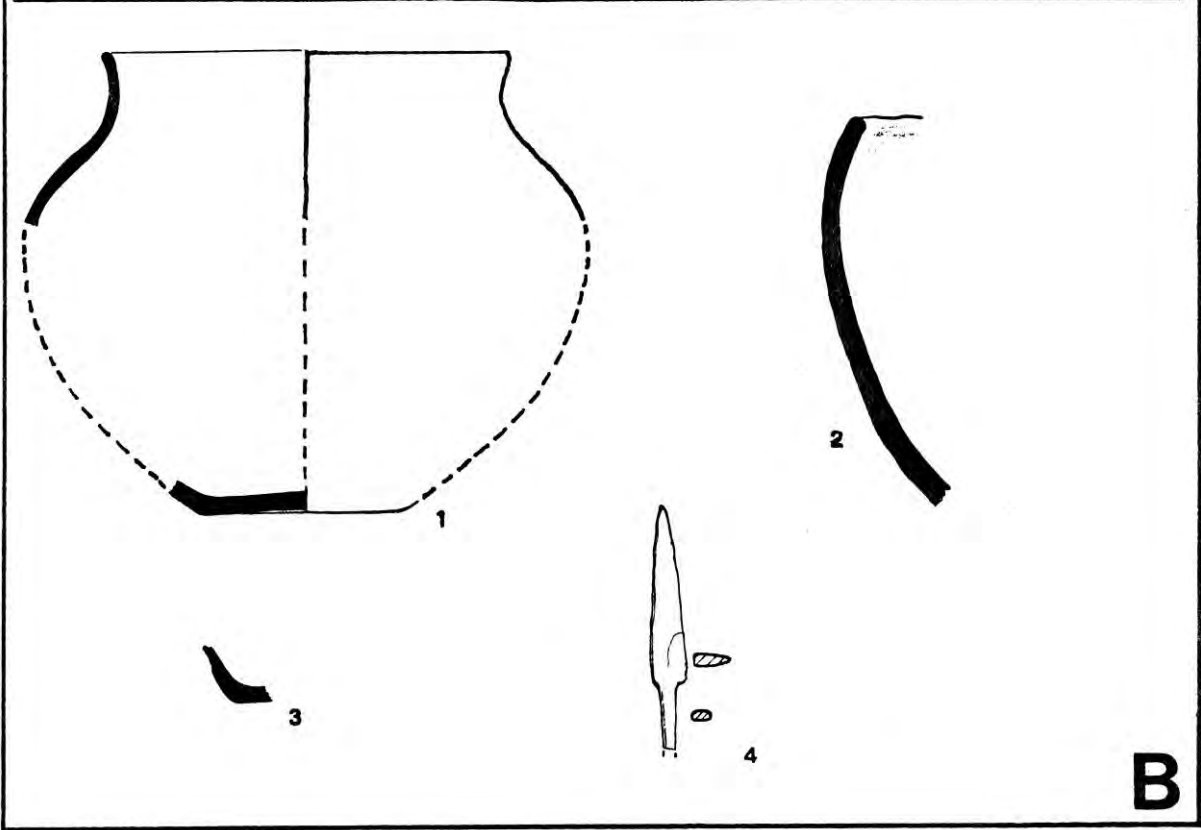
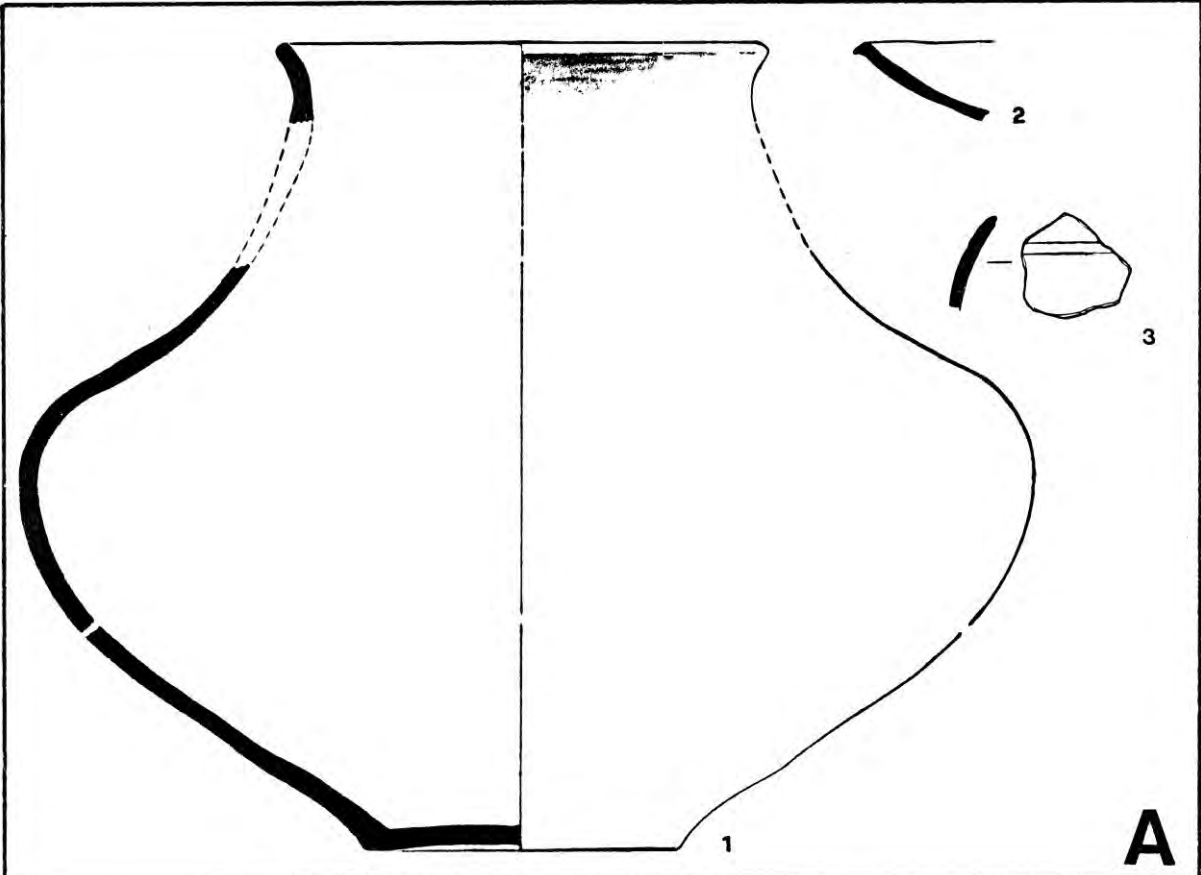


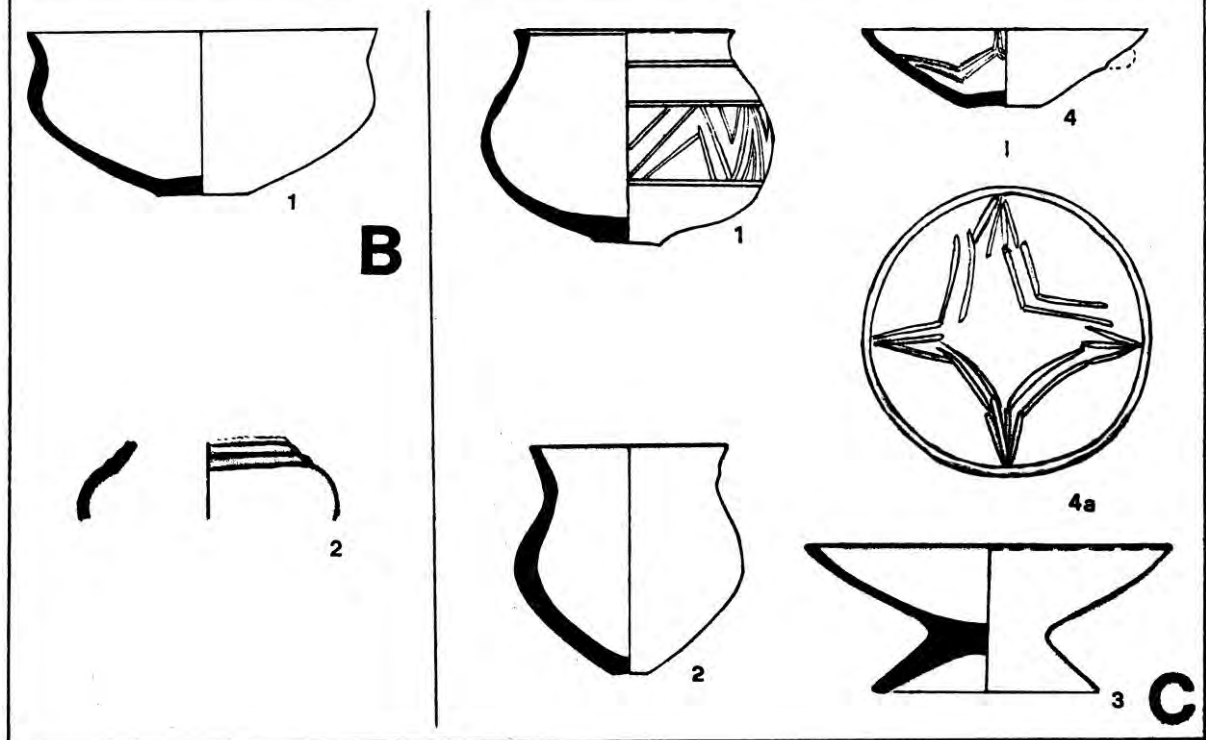
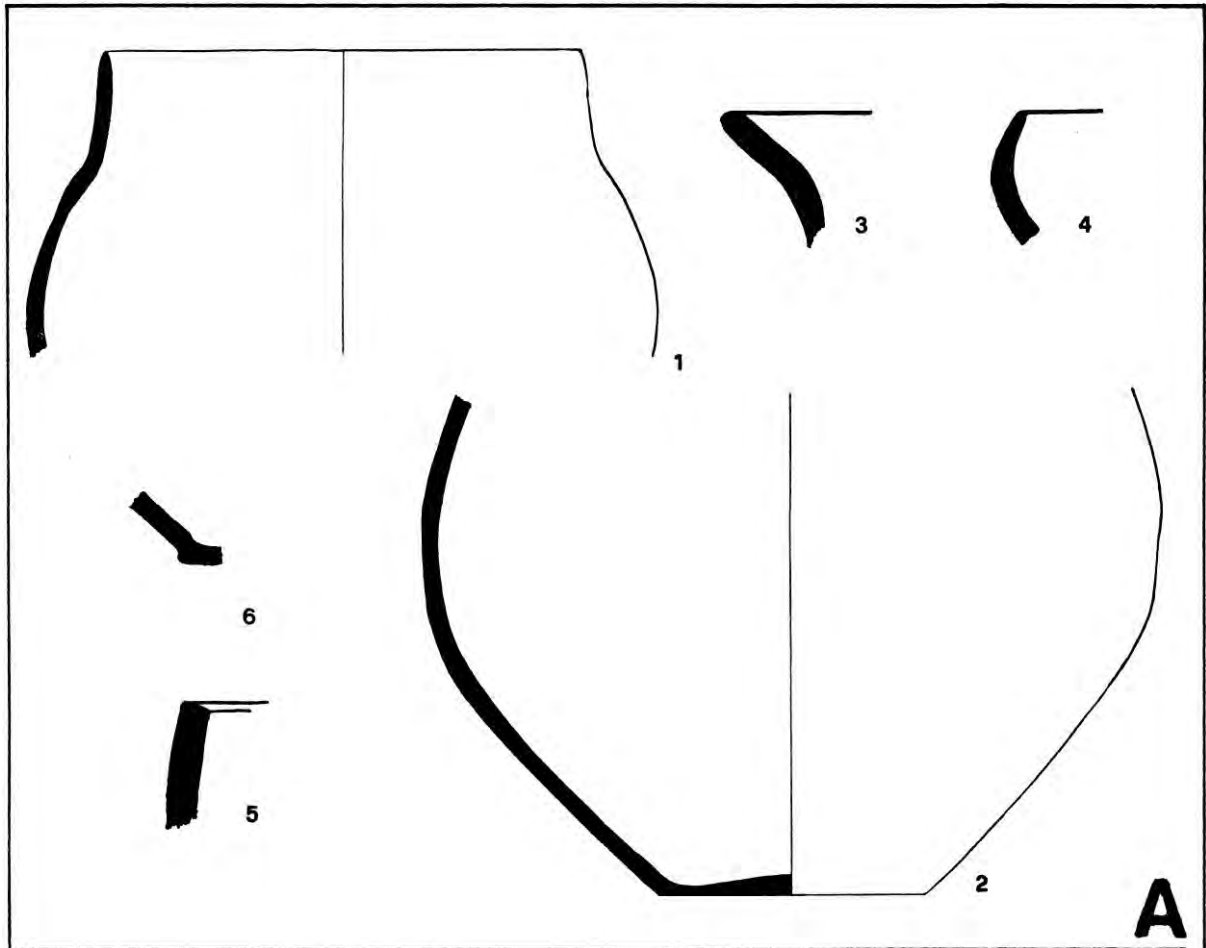


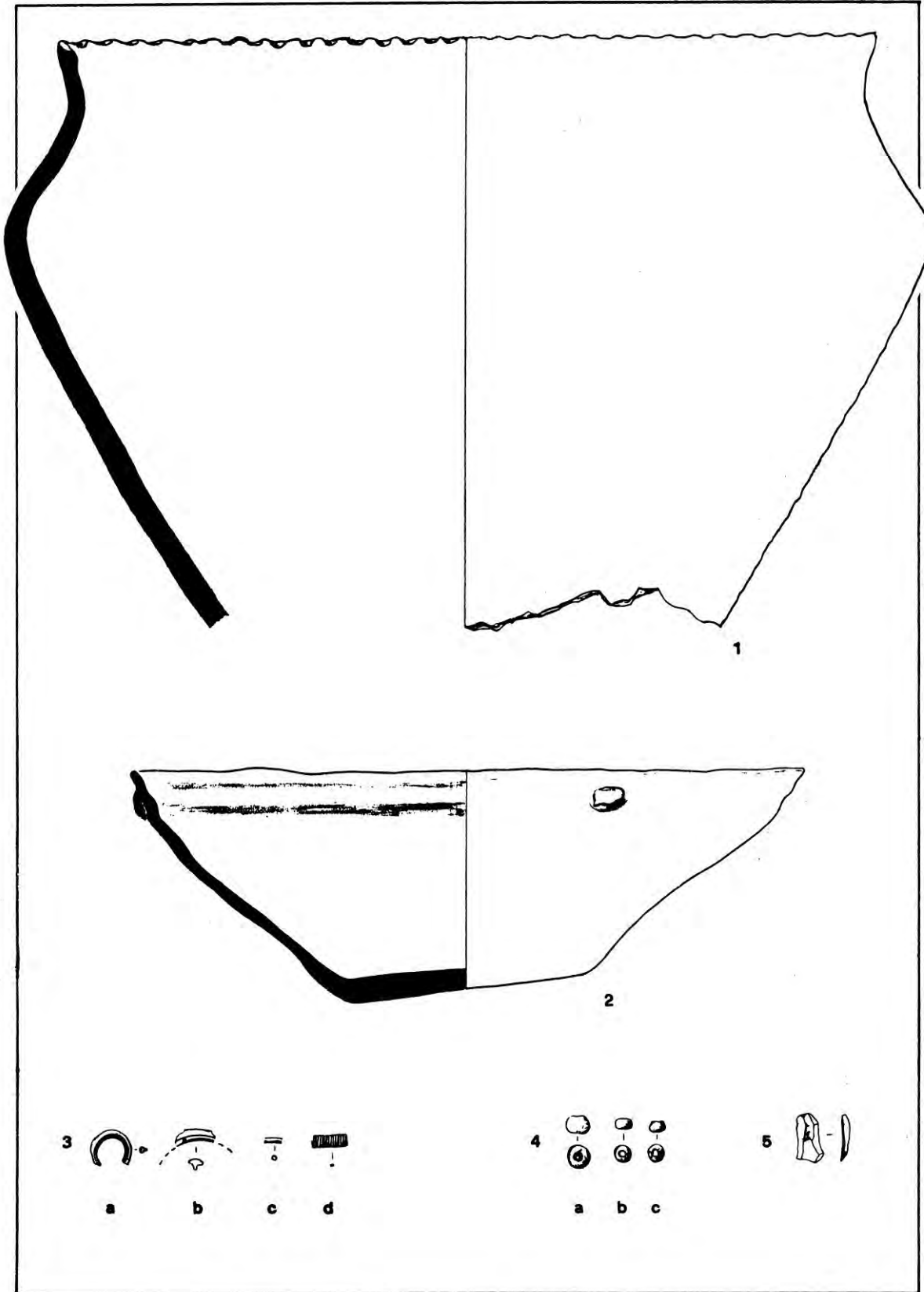


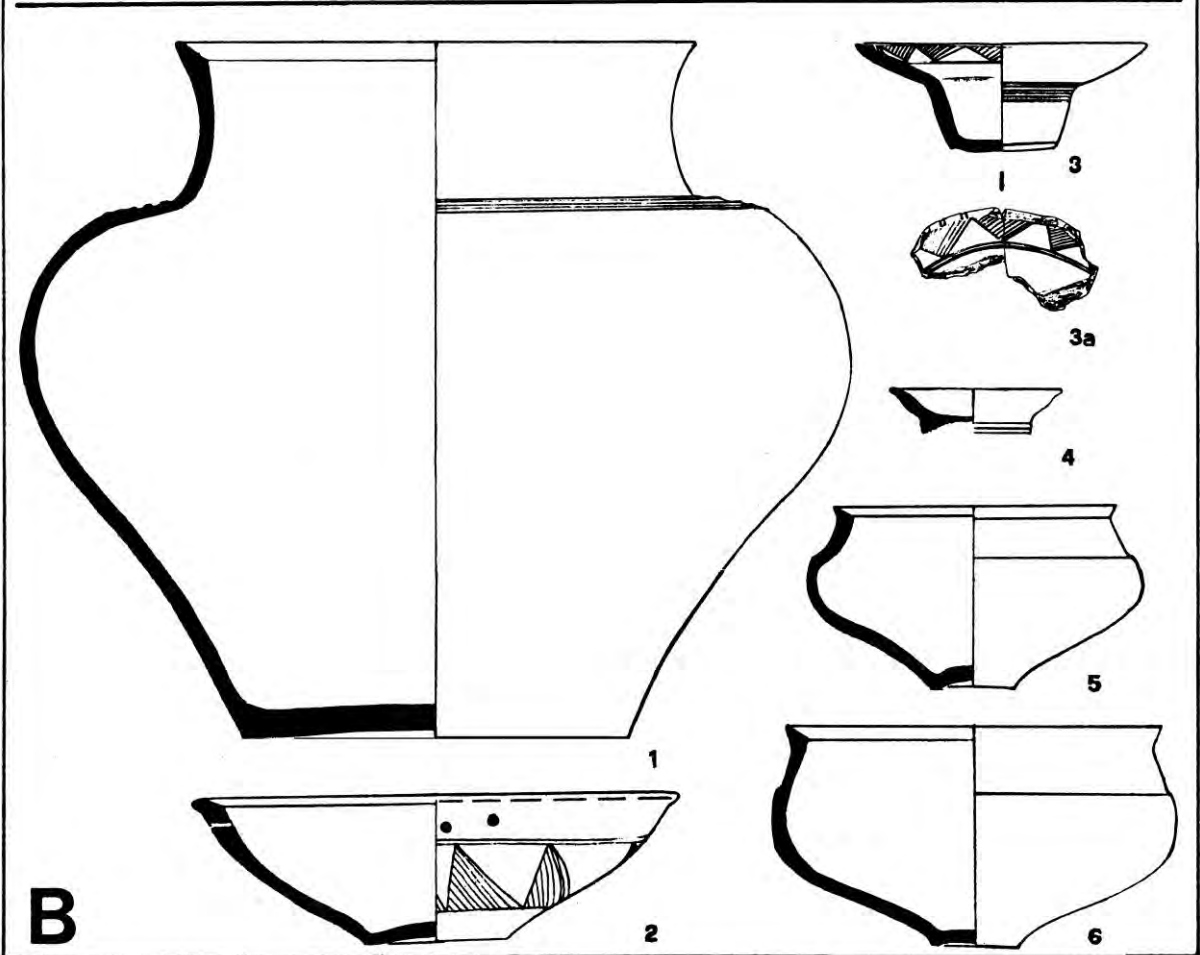
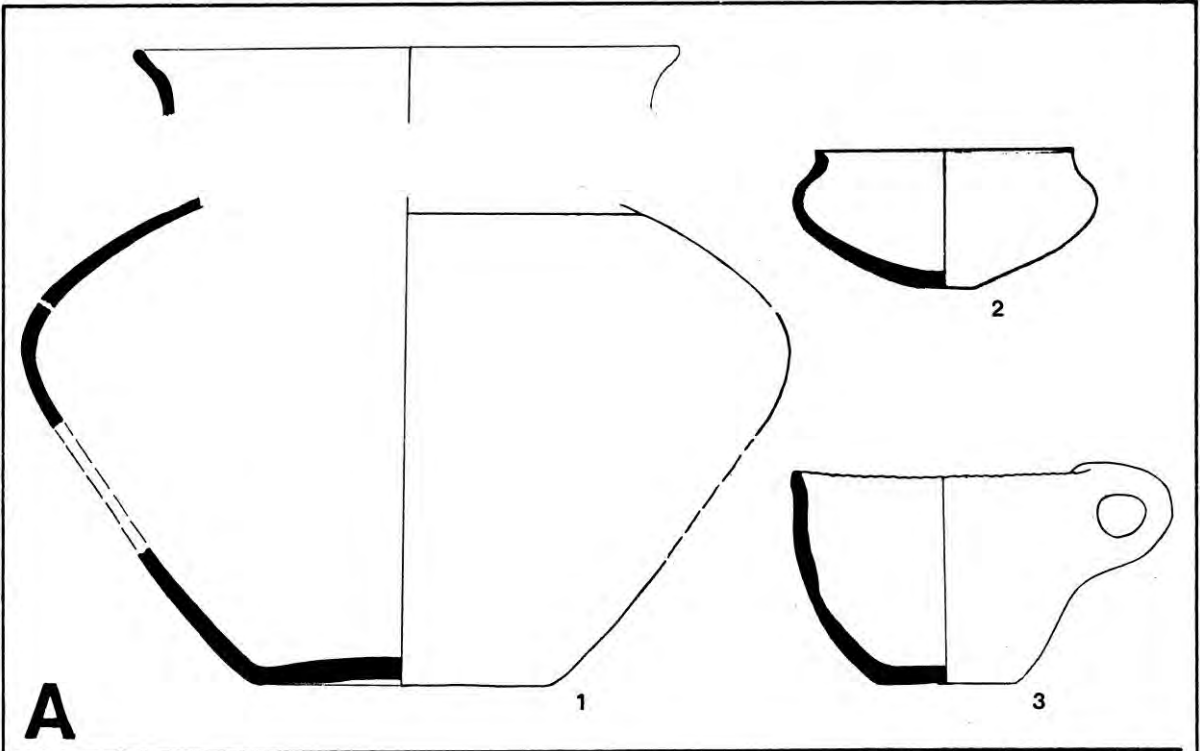


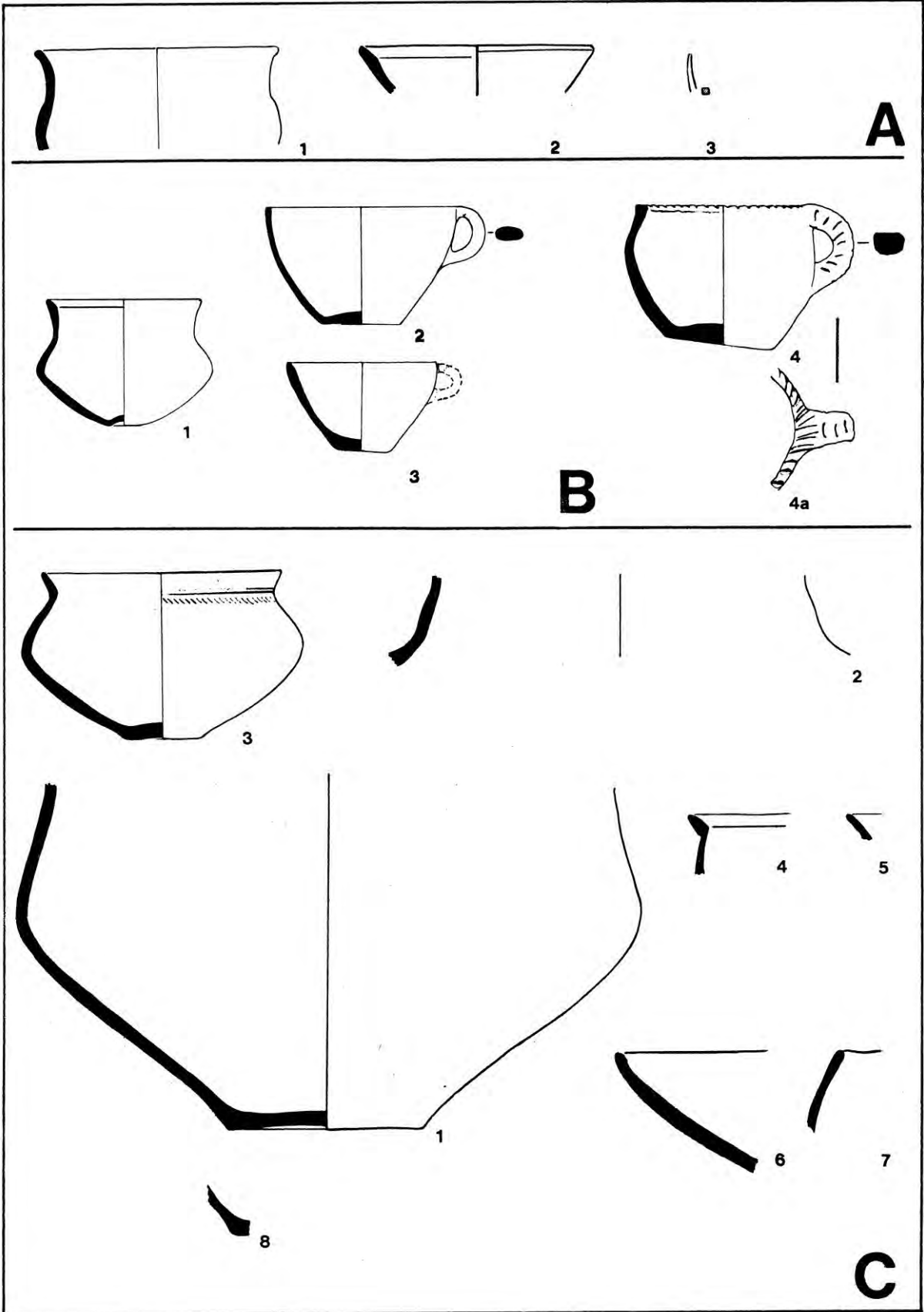


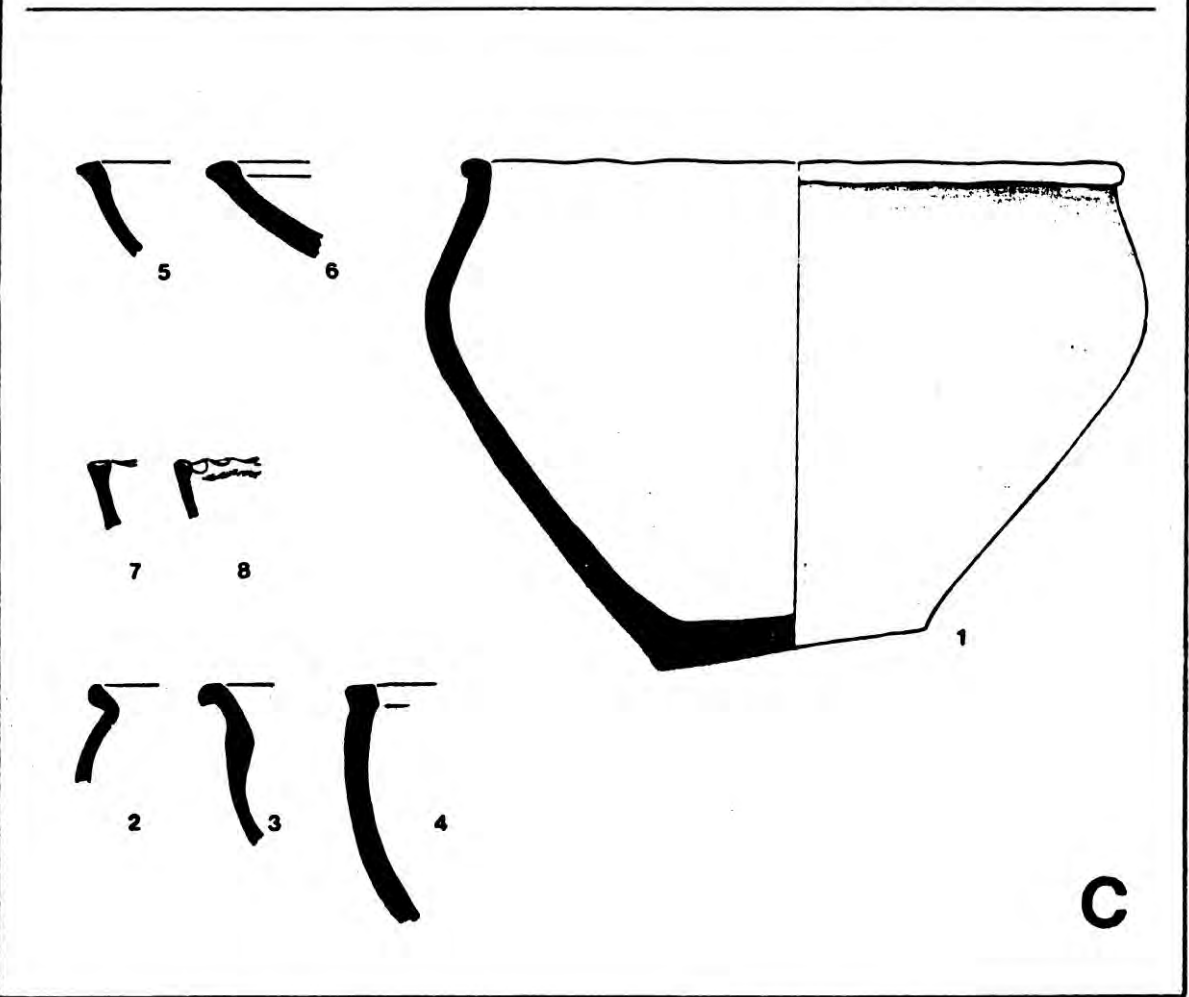

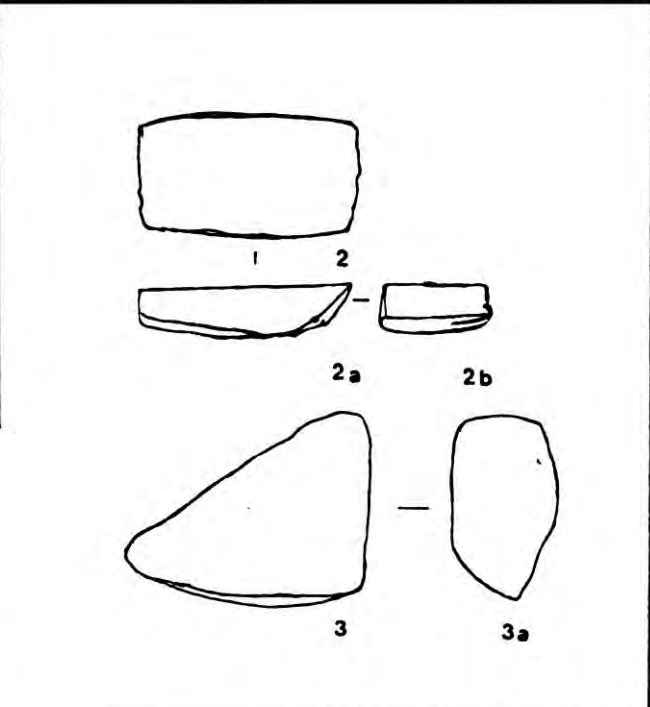
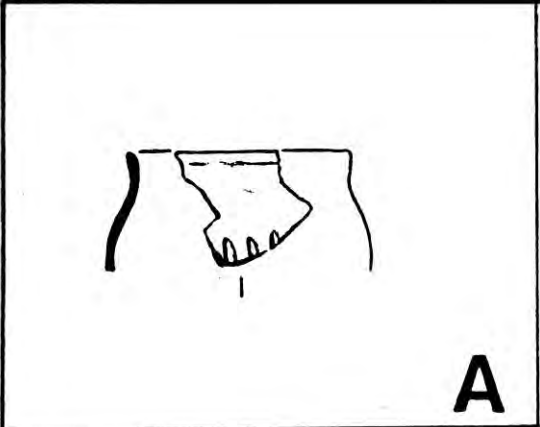


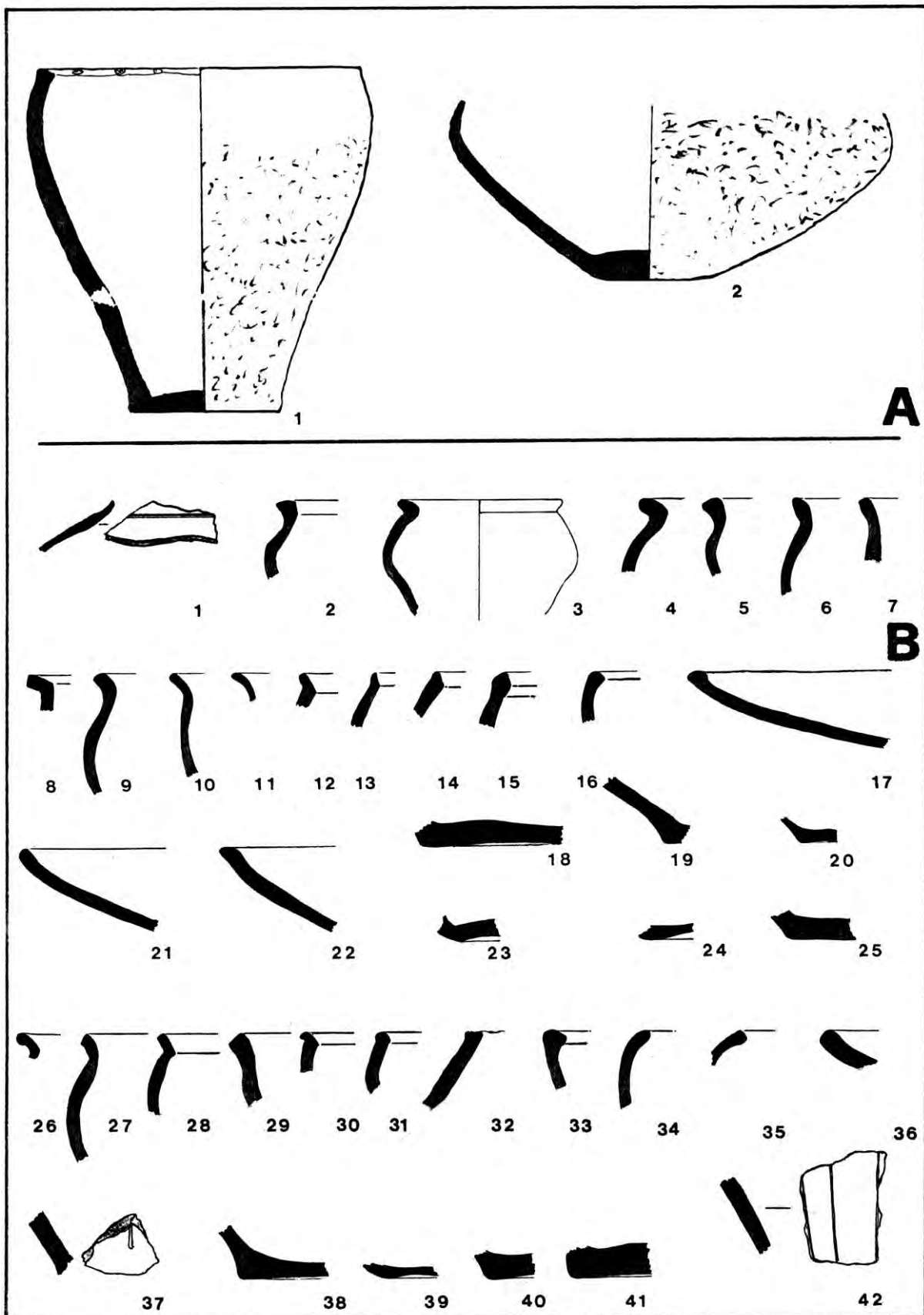


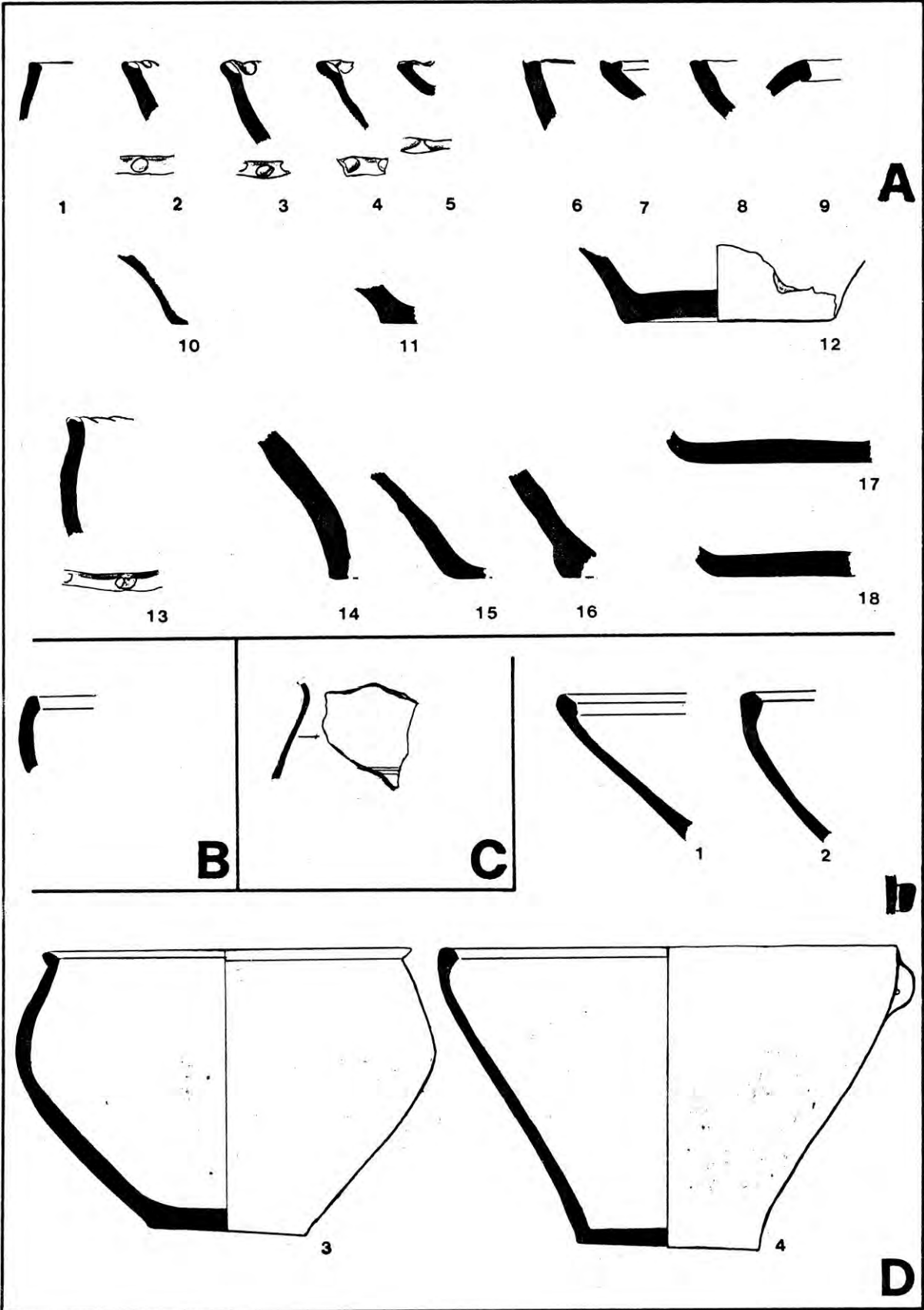


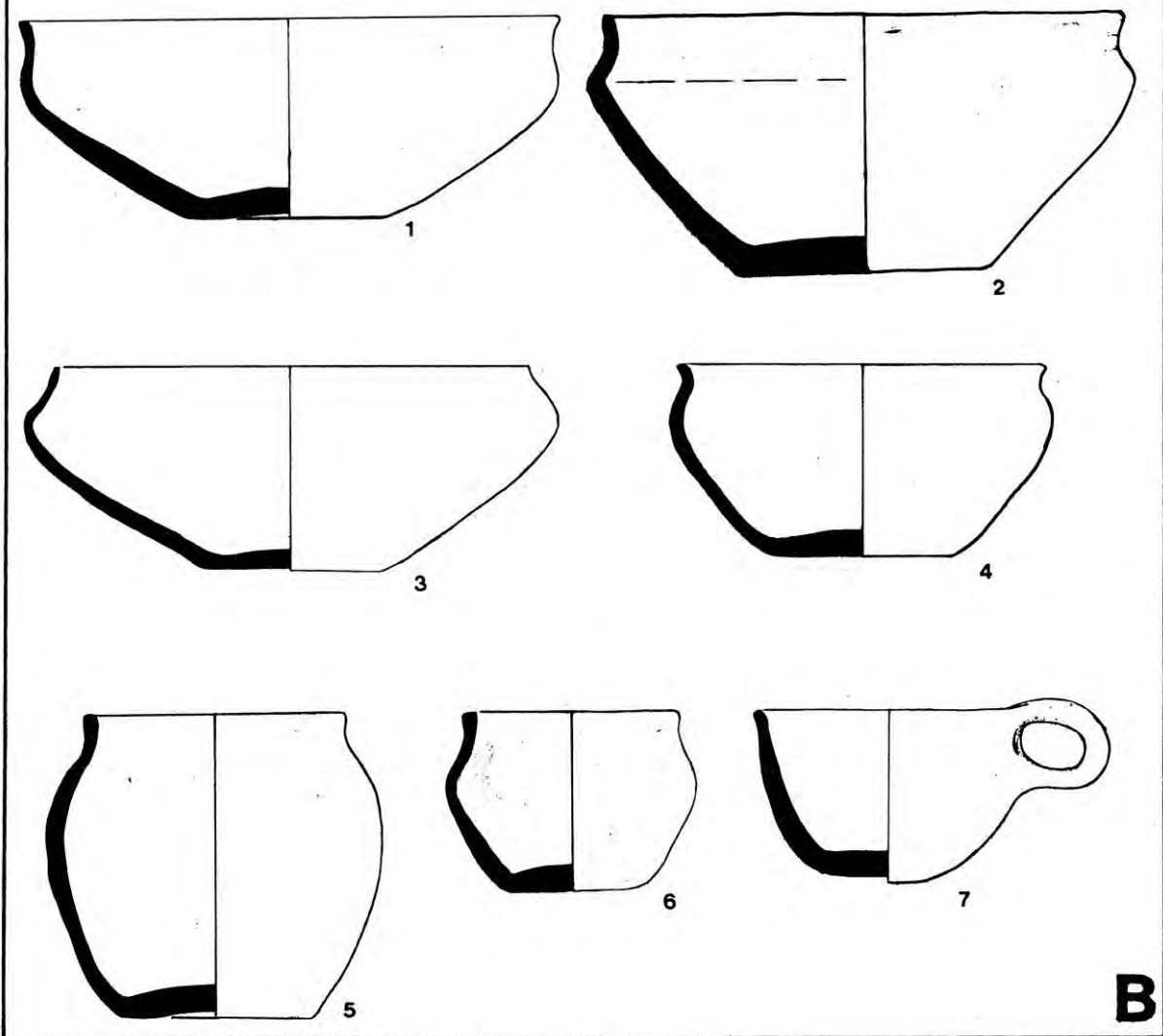
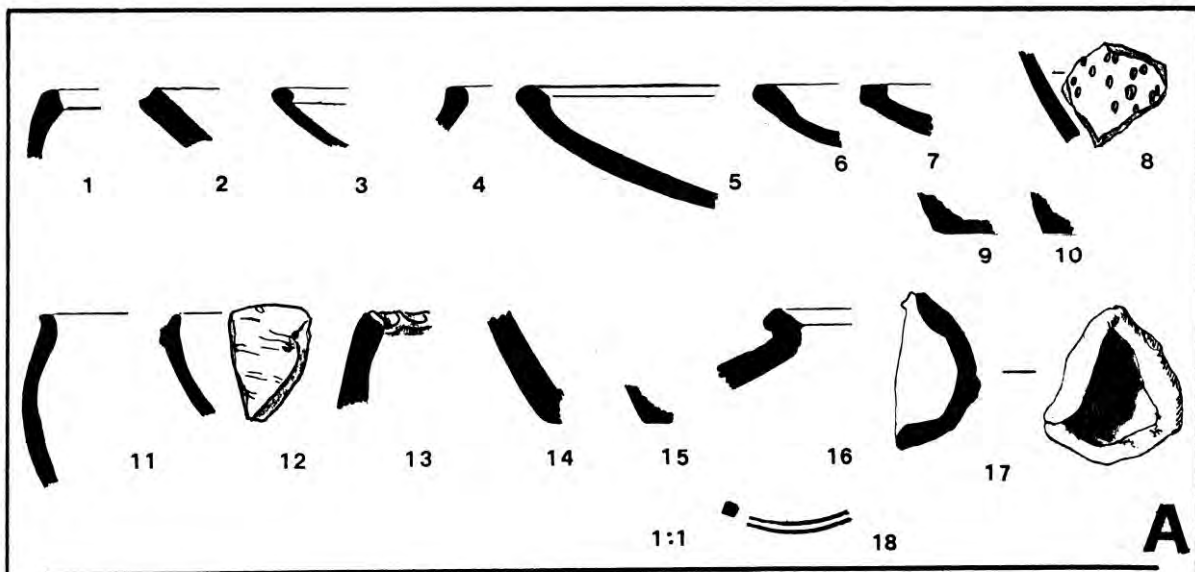


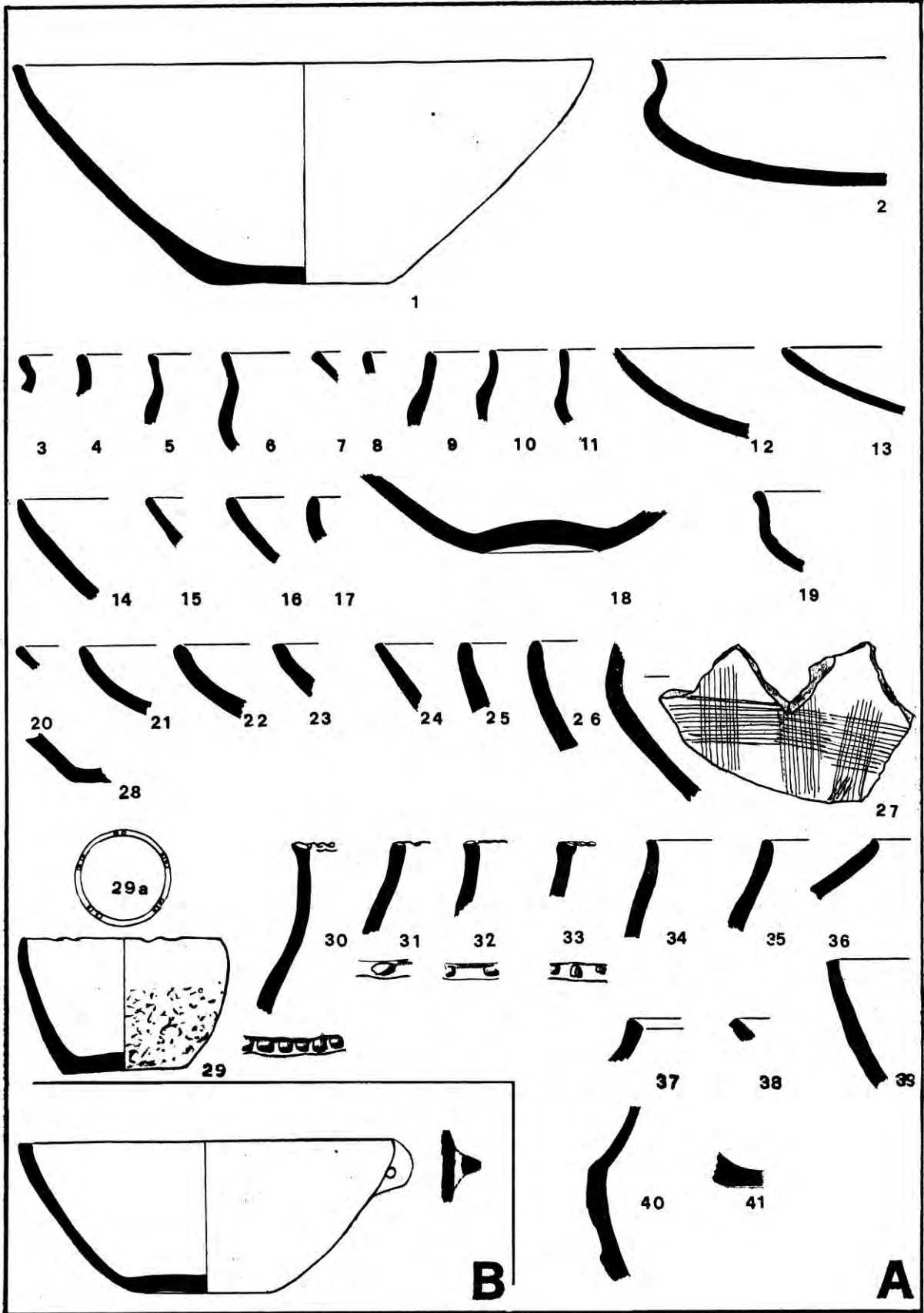


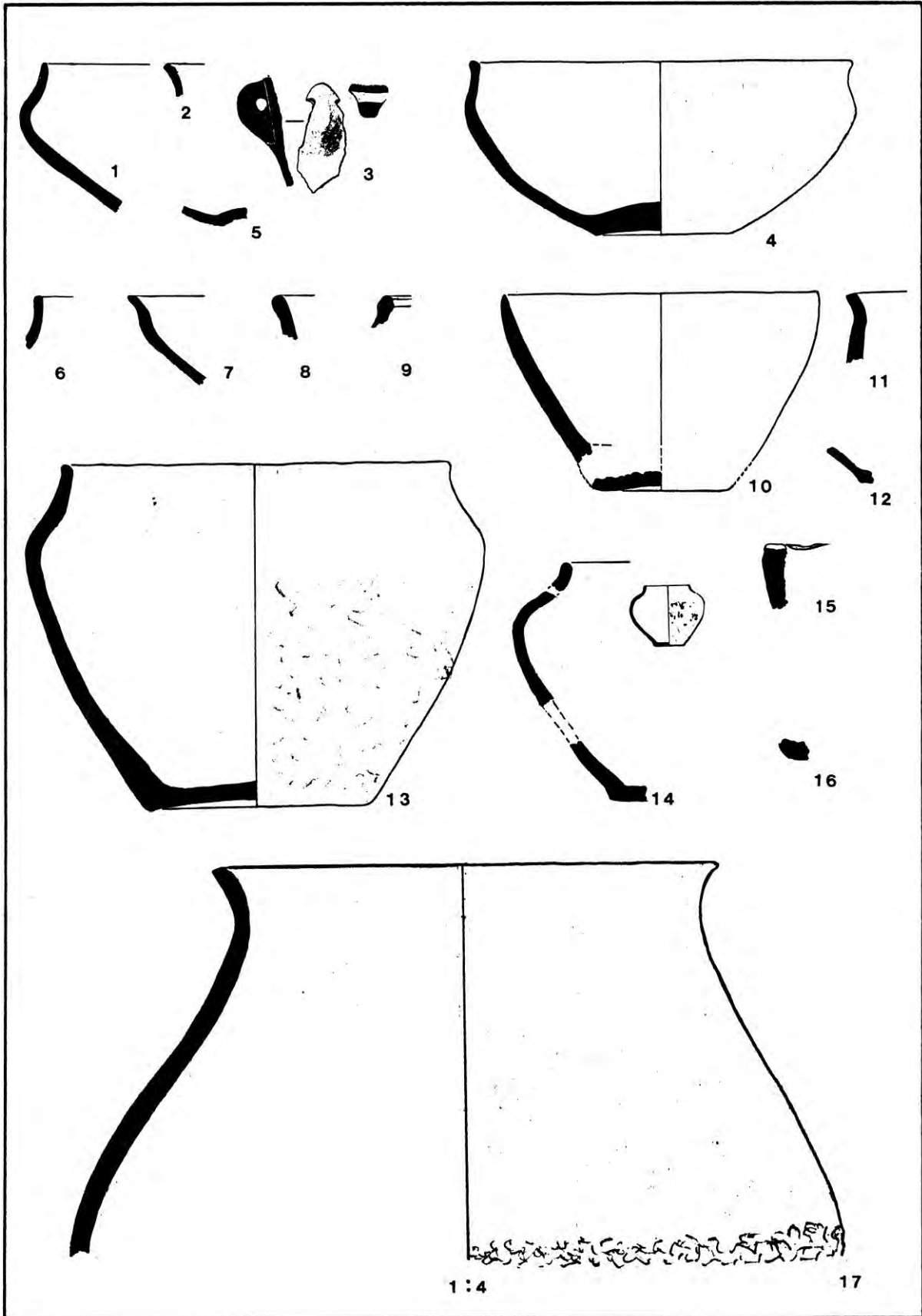


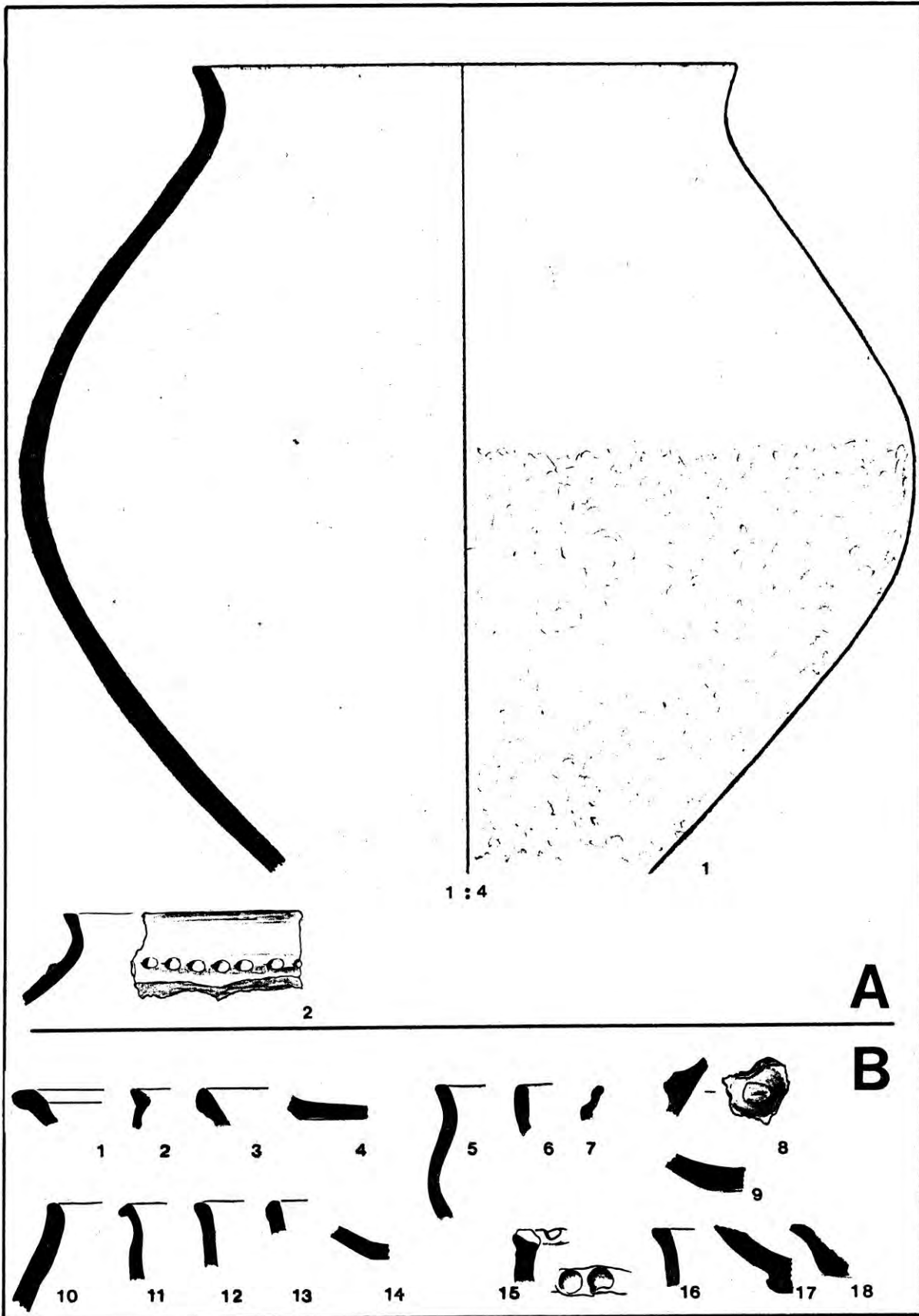


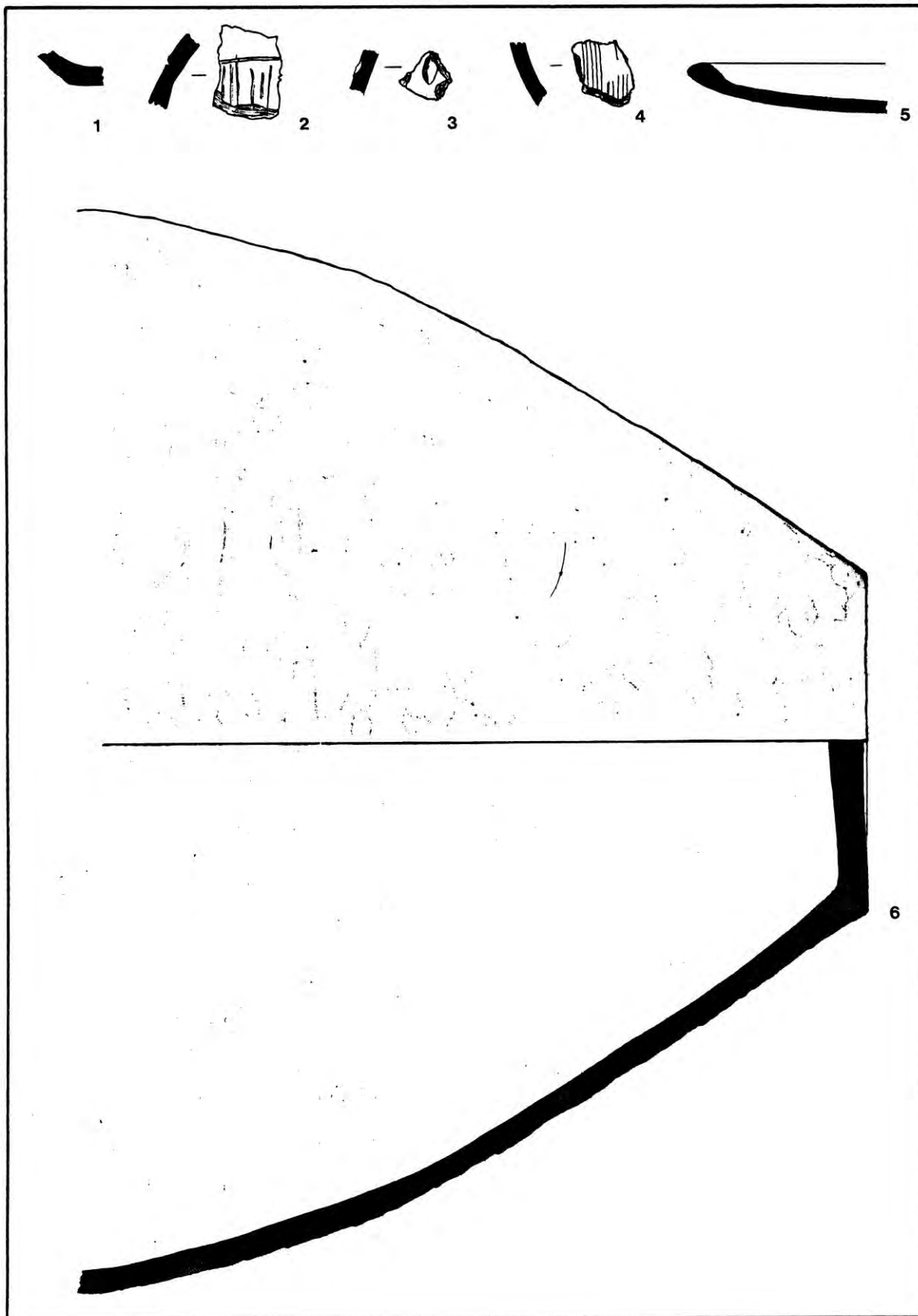


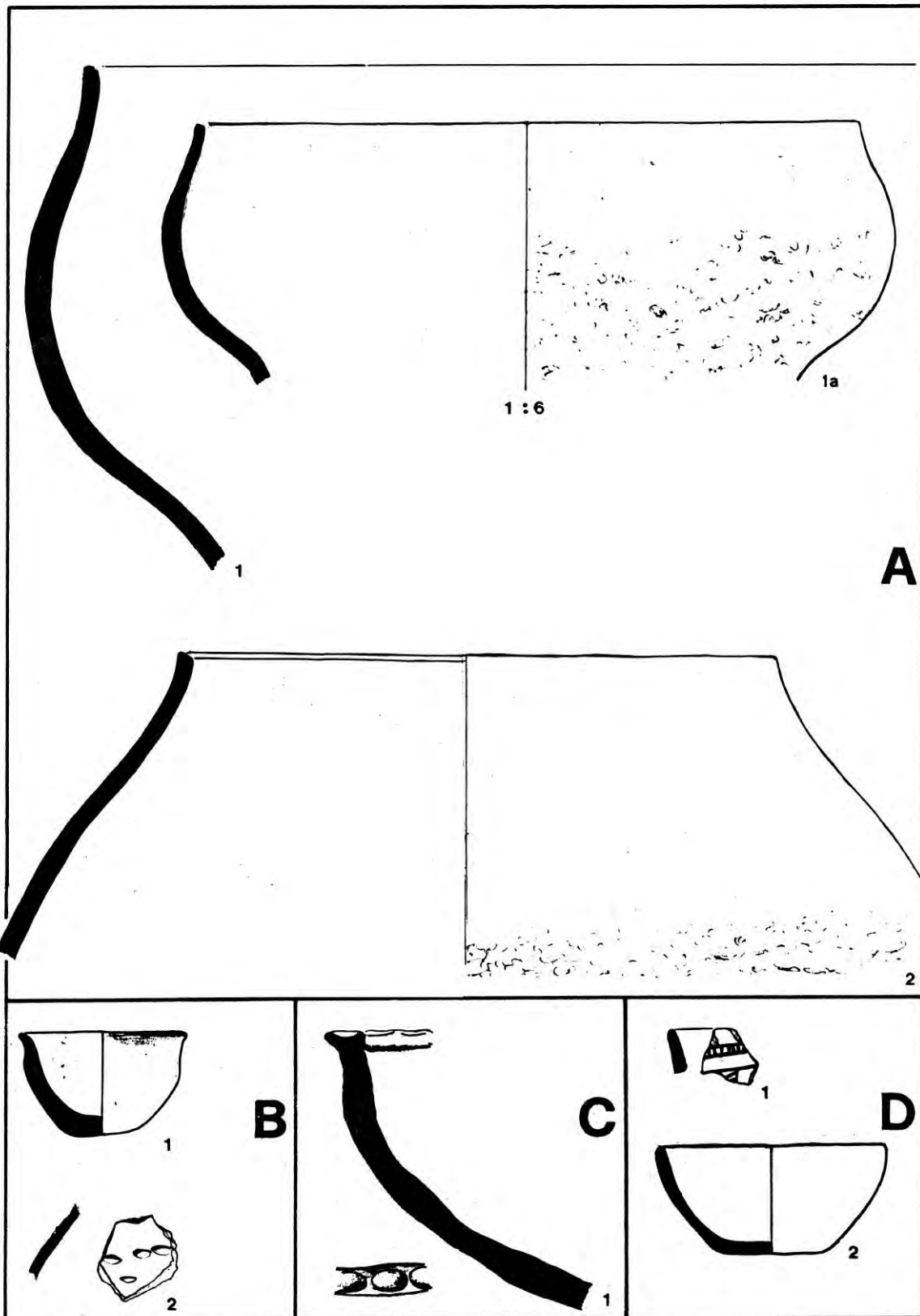












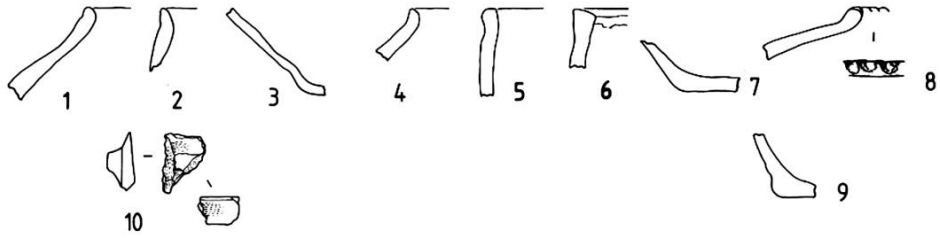
Konkordanzliste

Tafeln Schotten		Tafeln Gehring (KG)
01+Münzen BW(-1E)	=	01
02	=	02
03	=	03
04	=	04
05	=	05
06	=	06
07	=	07
08	=	08
09	=	09
10	=	10
11+III,4	=	11
12	=	12
13A+III,8	=	13A
13BC	=	13BC
III,9+III,10	=	13DE
III,11-III,12+III,13	=	14AB
14A+14B ₁₋₃	=	14CD
14B ₄₋₄₈	=	15
15	=	16
16	=	17
17	=	18
III,16	=	19
18	=	20
19A+19B+19C+19D	=	21A-C
III,18+III,19+III,20	=	21D-H
20+19E	=	22
21	=	23
22	=	24

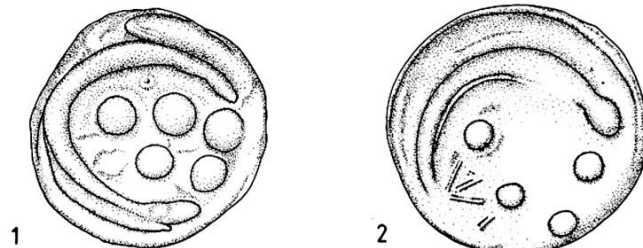
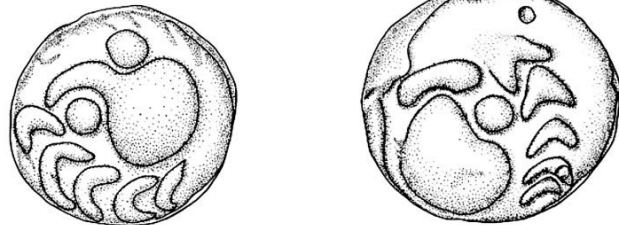
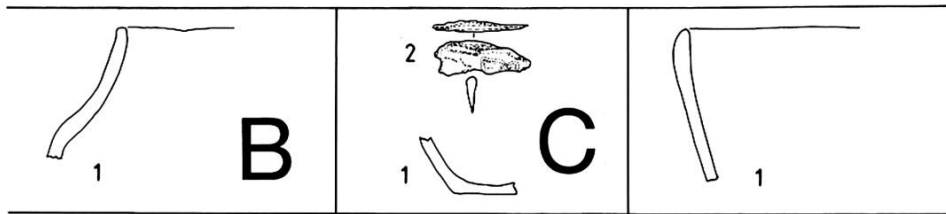
23	=	25
25B+III,26	=	26
24	=	27
26	=	28
27	=	29
28	=	30
29	=	31
30	=	32
31	=	33
32	=	34
33	=	35
34	=	36
35	=	37
36	=	38
37	=	39
38	=	40
39	=	41
40	=	42
41	=	43
42	=	44
43	=	45
44	=	46
45	=	47
46	=	48
47	=	49
48	=	50
49	=	51
Div. Lf. Nachlass Lorenz	=	52
Grabung Kulick	=	53
1970er Jahre	=	54
Grube E 90: LtB ₂ /C ₁	=	55

(u. ältere: HaC?)	= 56
50	= 57
51	= 58
52	= 59
53	= 60
54	= 61
55B	= 62C
55C	= 62B
56	= 63
57	= 64
58	= 65
59	= 66
60A	= 67A
60B	= 67F
60C	= 67G
60D	= 67H
60E	= 67J
III,32	= 67B
I,21	= 67C
III,33	= 67D
III,34	= 67E
III,35	= 67I
61	= 68
62	= 69
63	= 70
64	= 71
65	= 72
66	= 73
III,37-39	= 74A
III,39+III40	= 74B
67A+III,41	= 75A

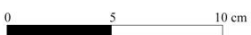
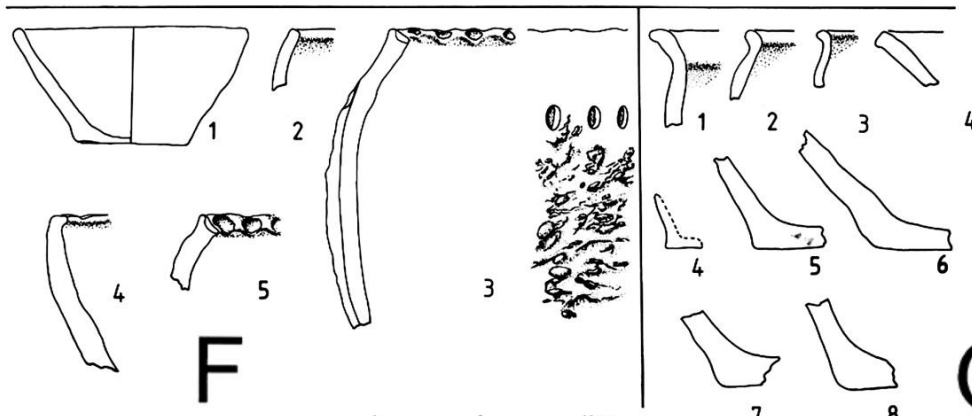
III,42	=	75B
III,43	=	75C
III,44	=	75D
67B+67C+81C	=	76
III,45+III46+68A	=	77
68B+69A+69C	=	78
69C+70	=	79
70A+71A	=	80
71B+72A+72B	=	81
72C+73A+73B+81D	=	82
73C+74B+74C	=	83
74B+75A-75B+75C+75D	=	84
75D+76A	=	85
76B+77A	=	86
77A+77B	=	87
78	=	88
78	=	89
79A	=	90
80+79B	=	91
79B ₁₋₁₄ +81A ₁	=	92
79B+81A ₂ +81B	=	93
III,56+60	=	94A+B



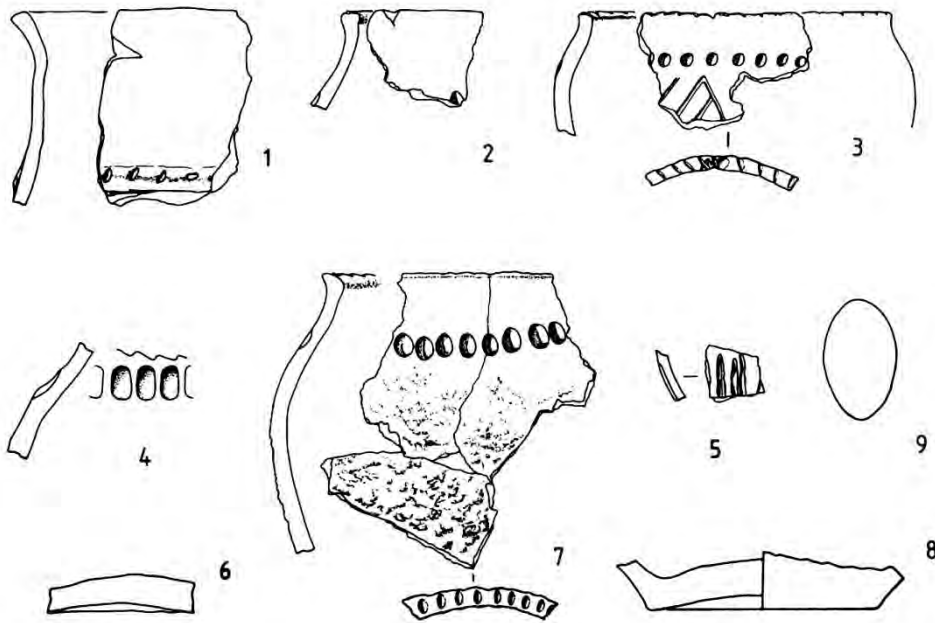
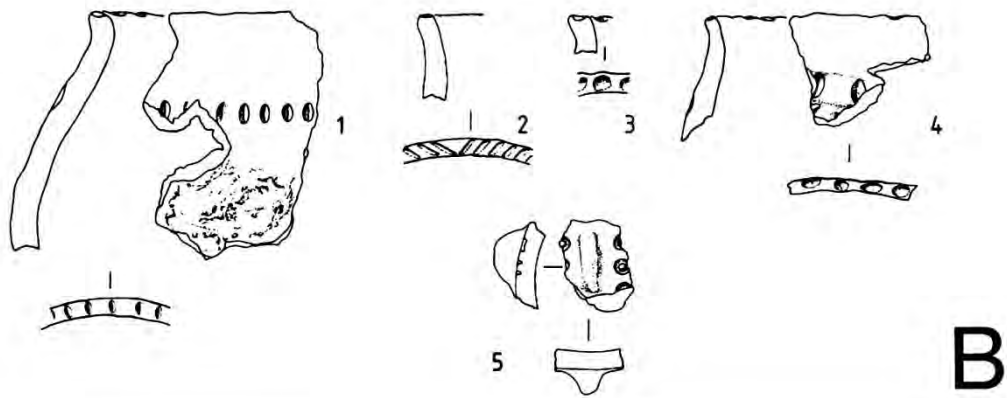
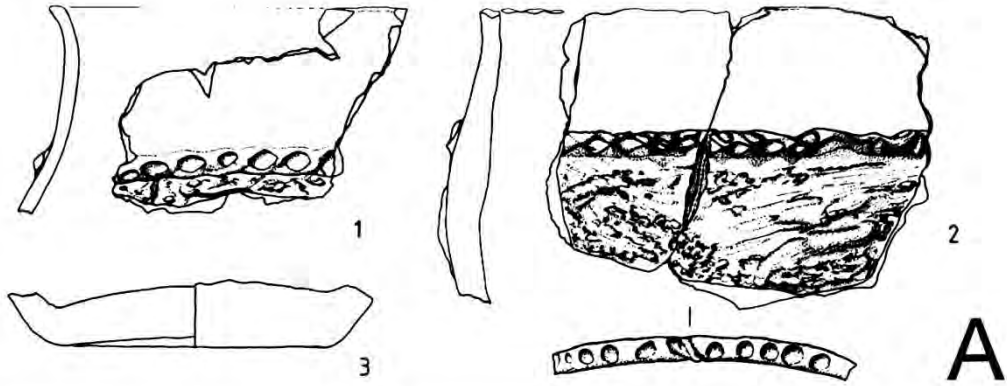
A



E

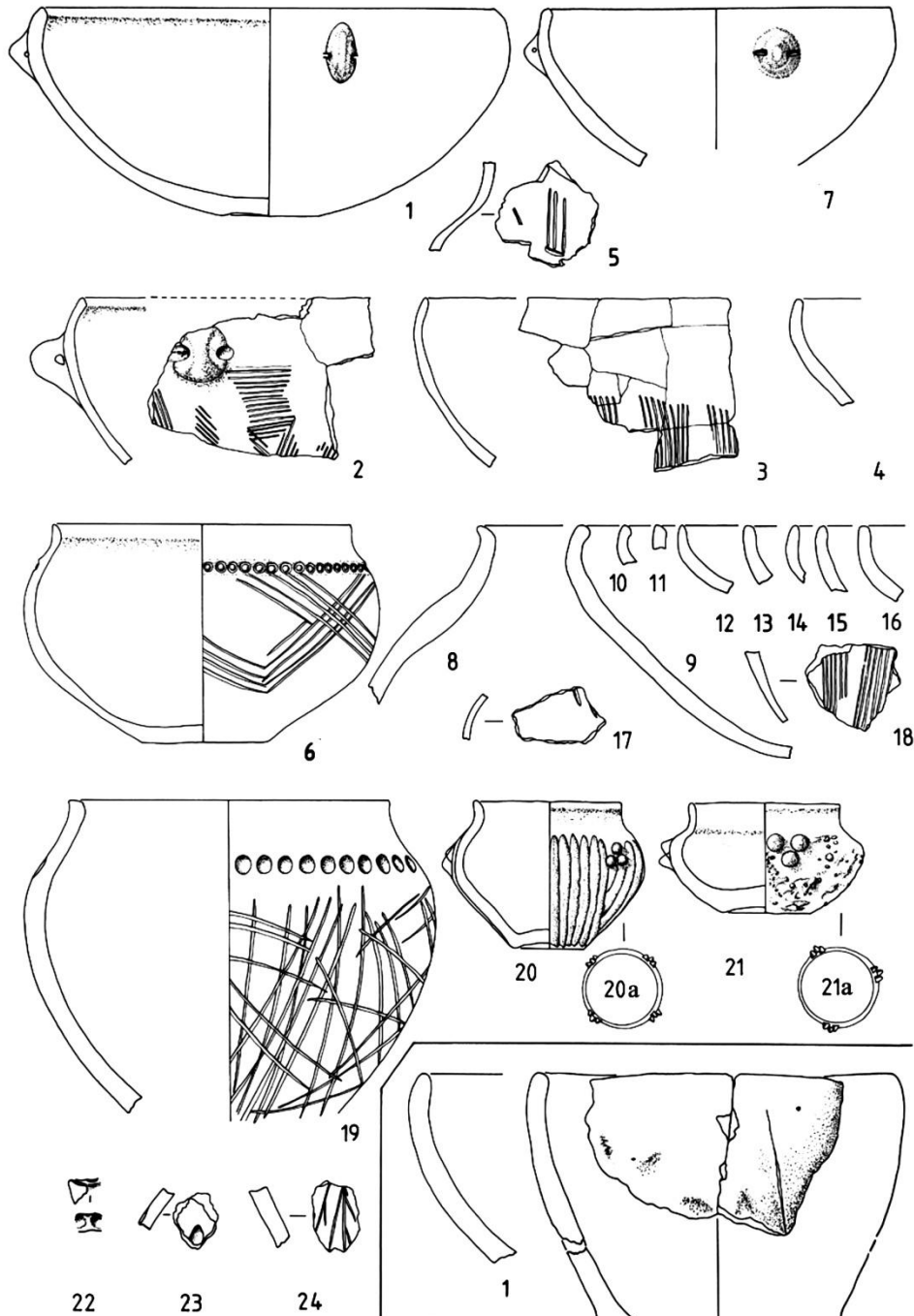


G



0 5 10 cm

C

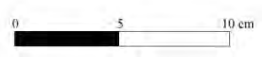
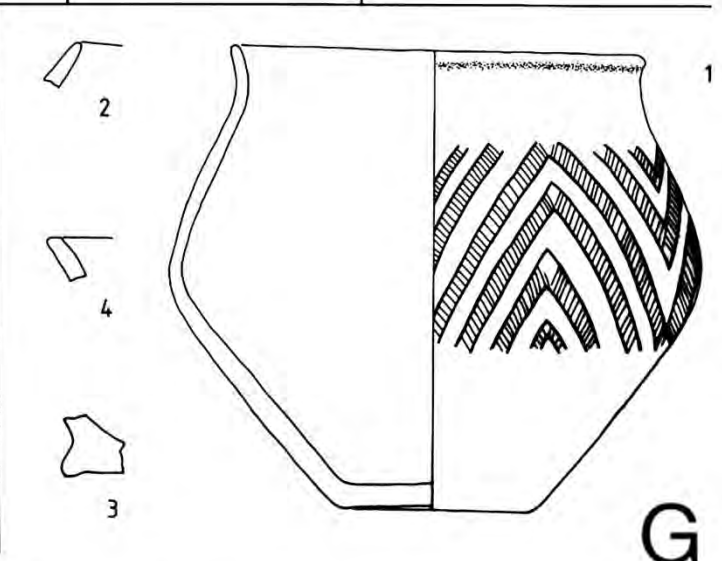
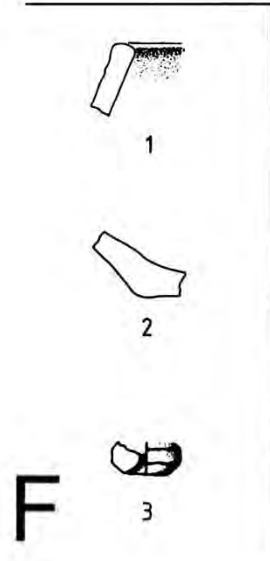
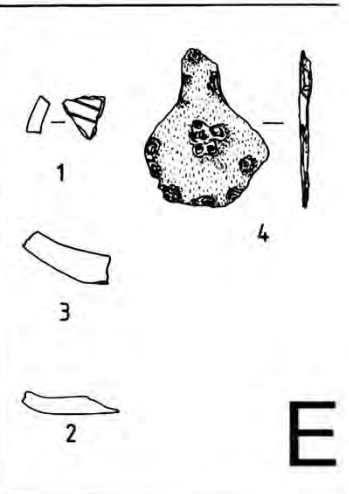
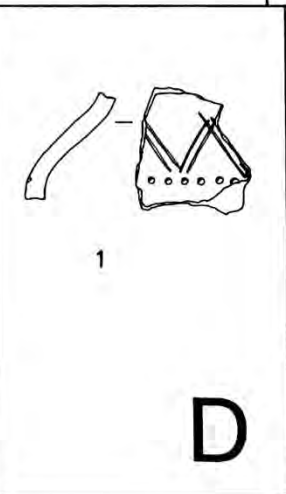
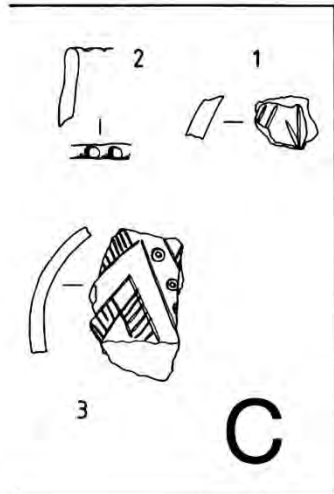




A

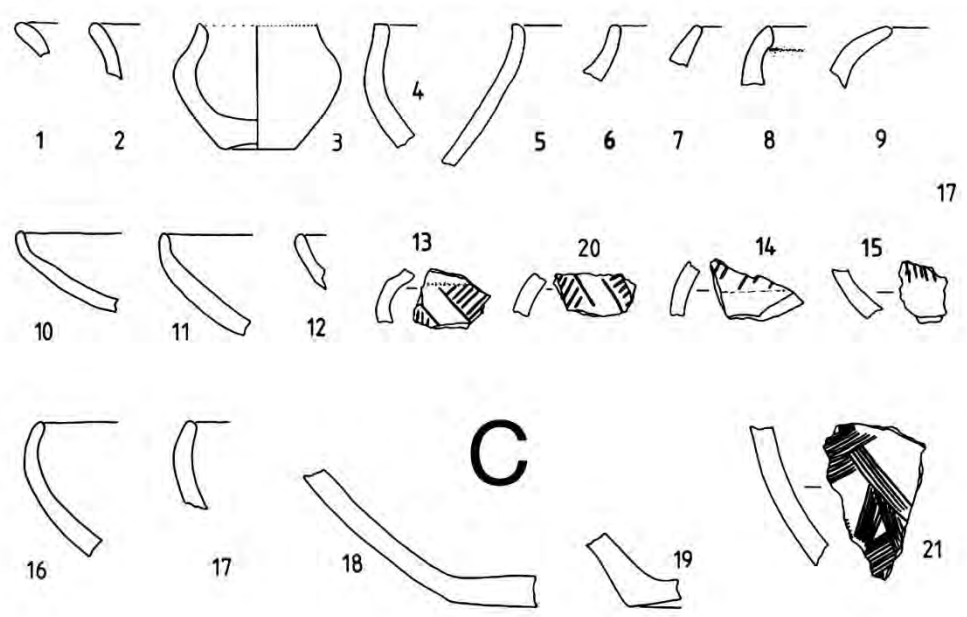
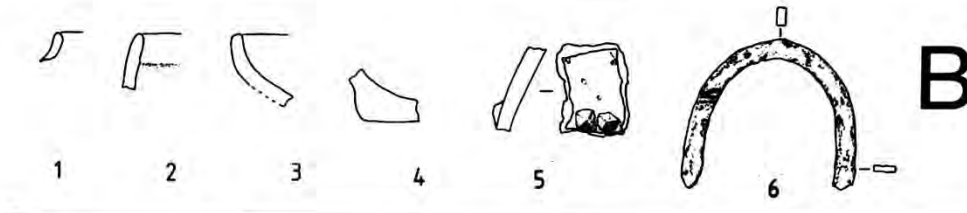
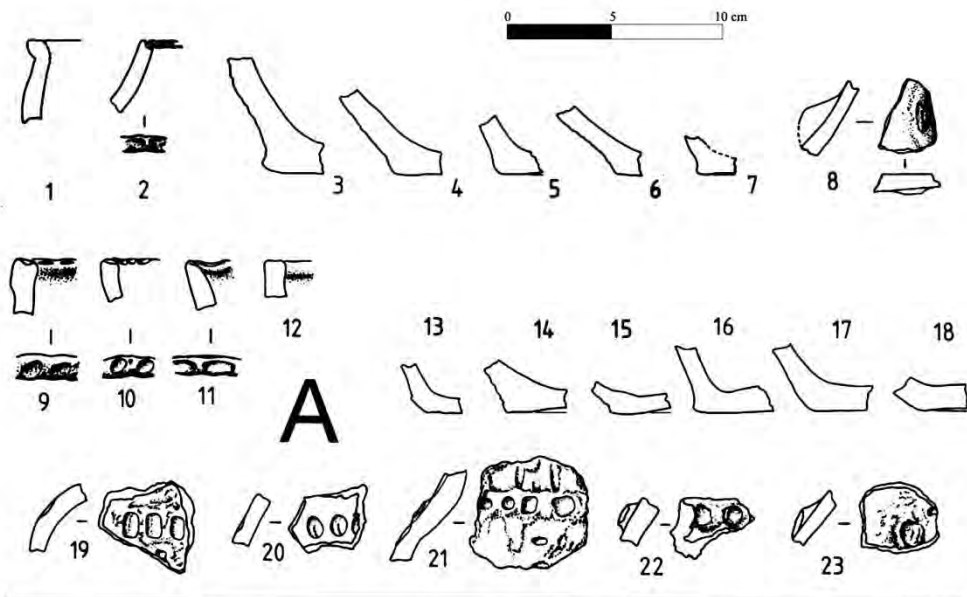
B

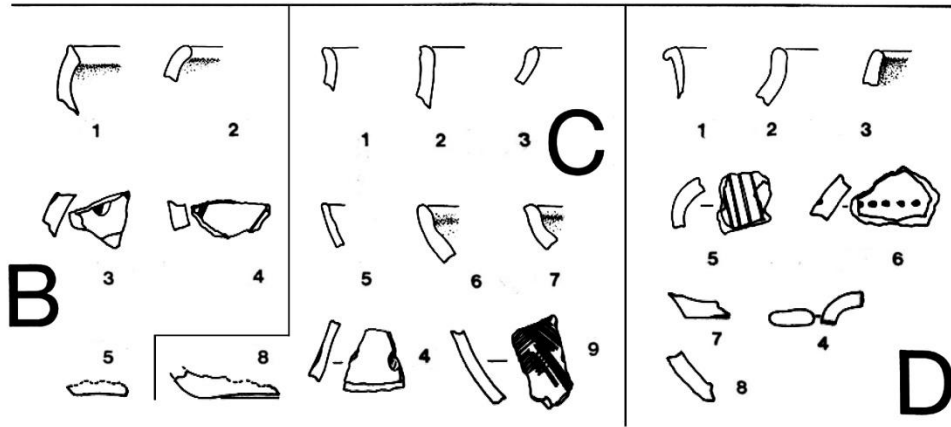
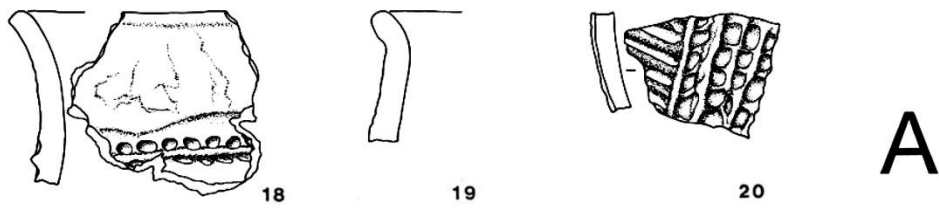
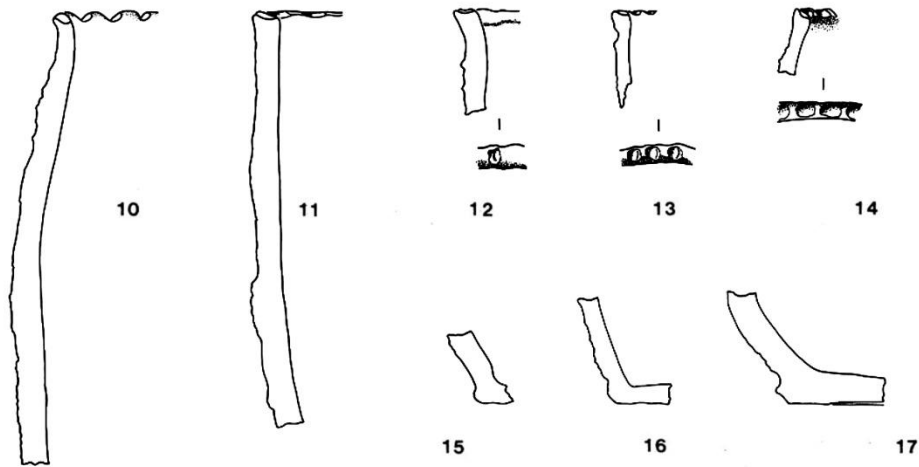
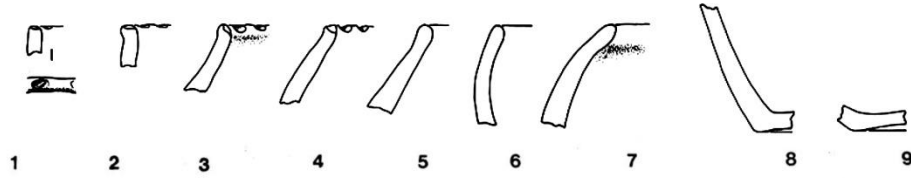
0 5 10 cm

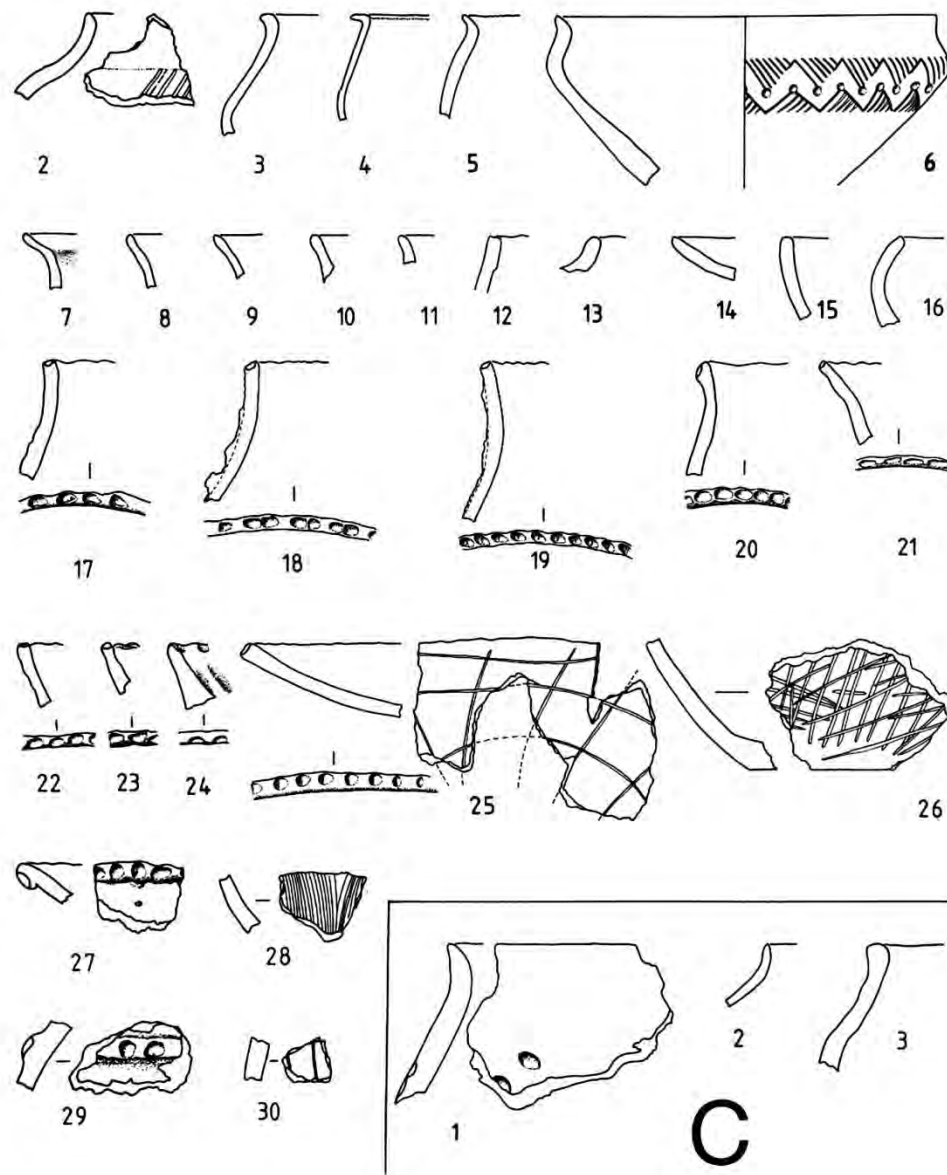
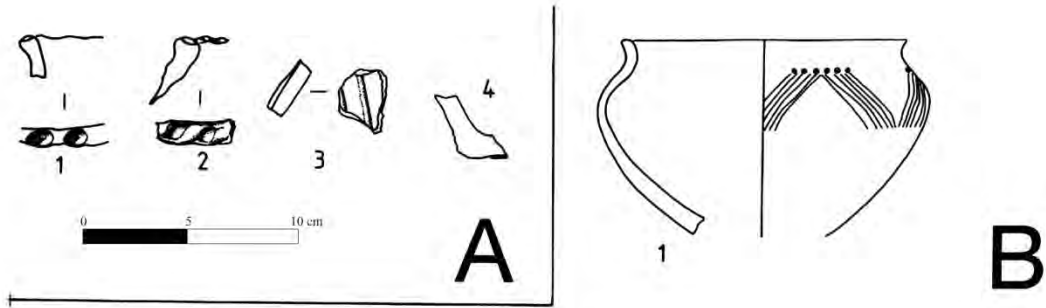
21

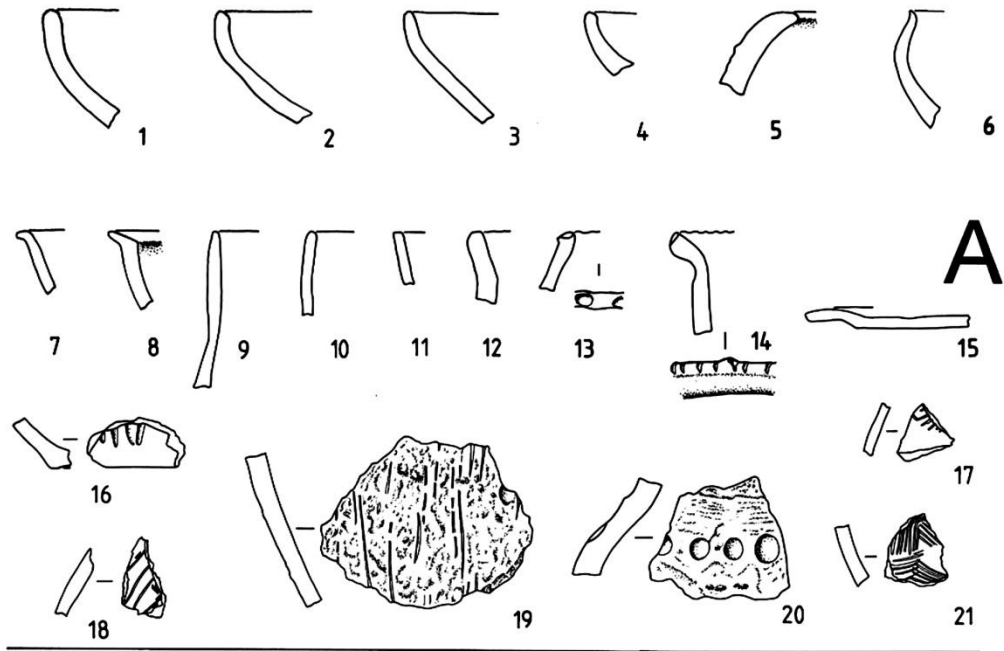




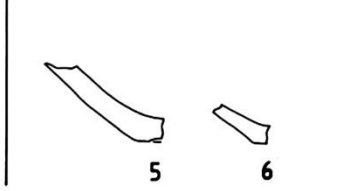
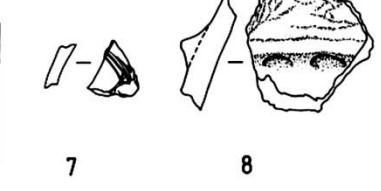
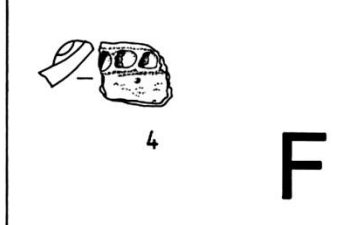
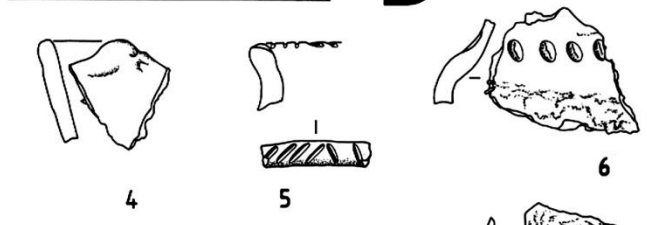
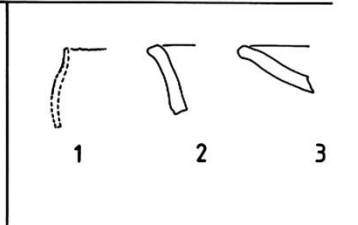
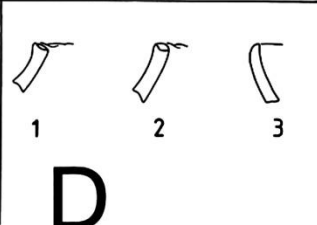
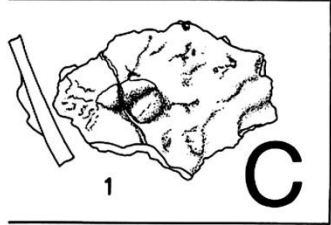
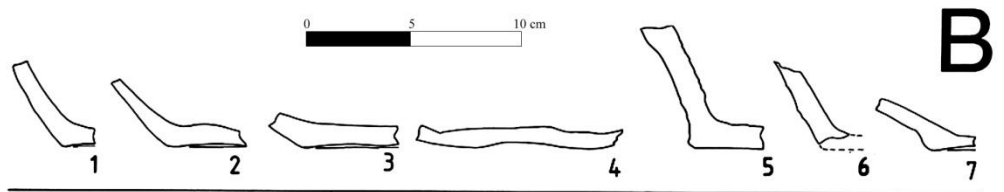



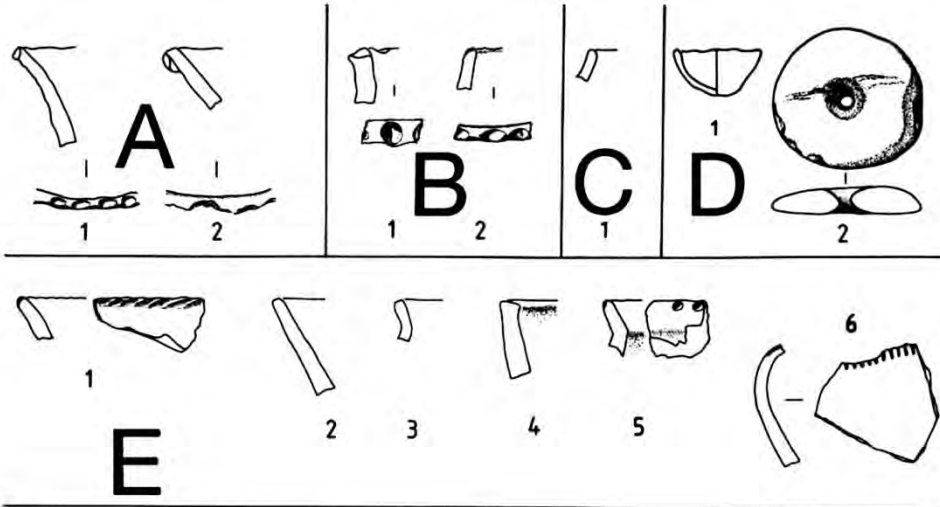




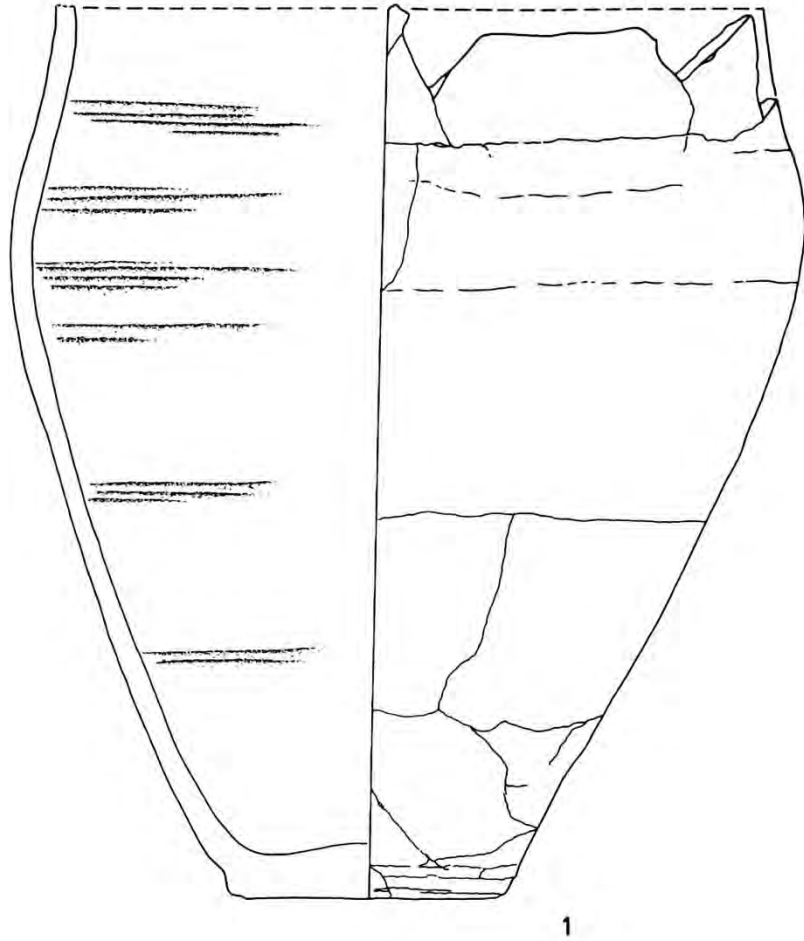


0 5 10 cm



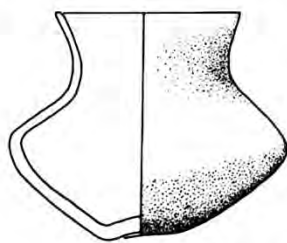


F



1

A



1



2



3



4



5



6



7



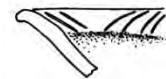
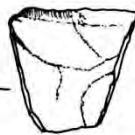
8




9



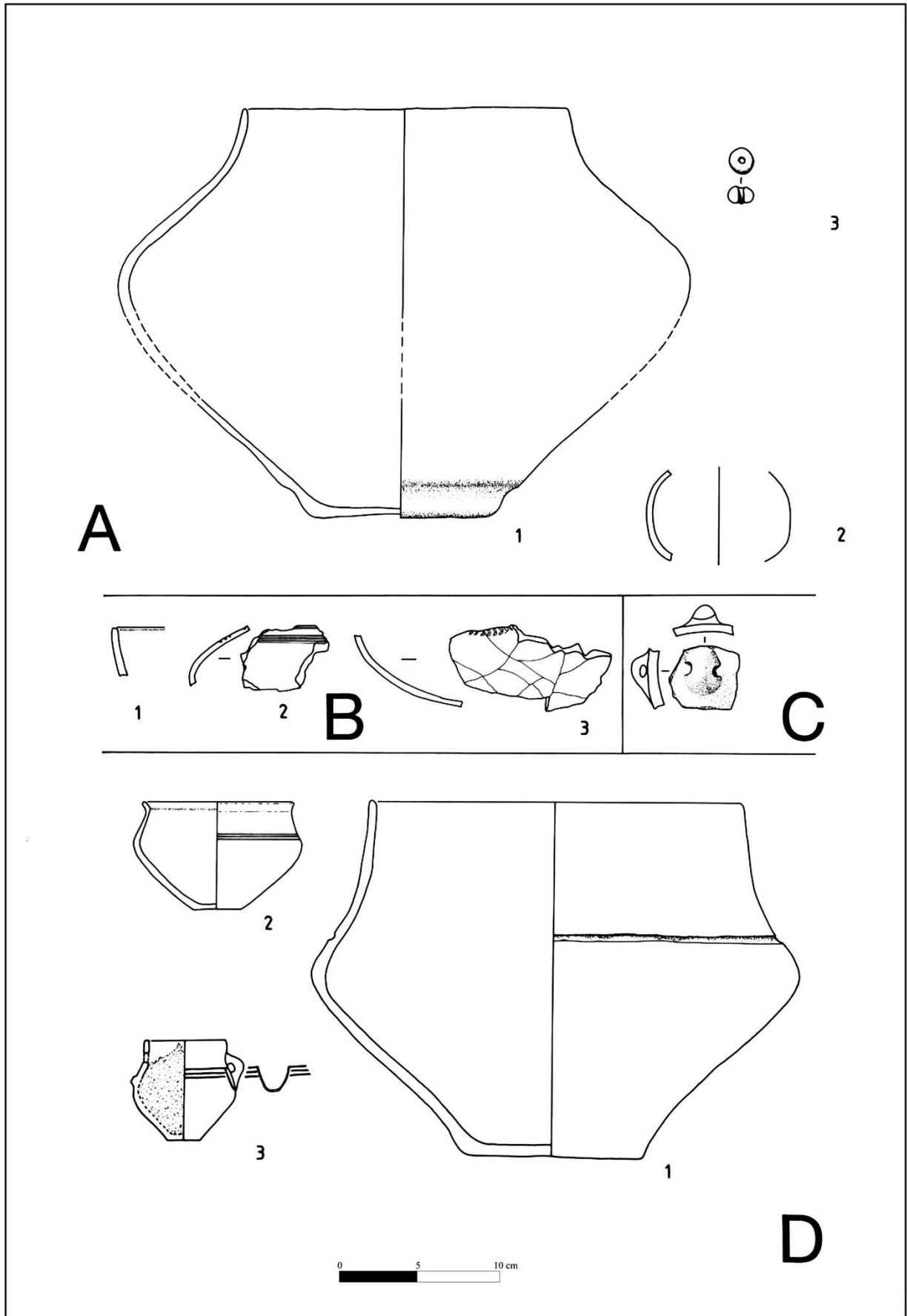
11

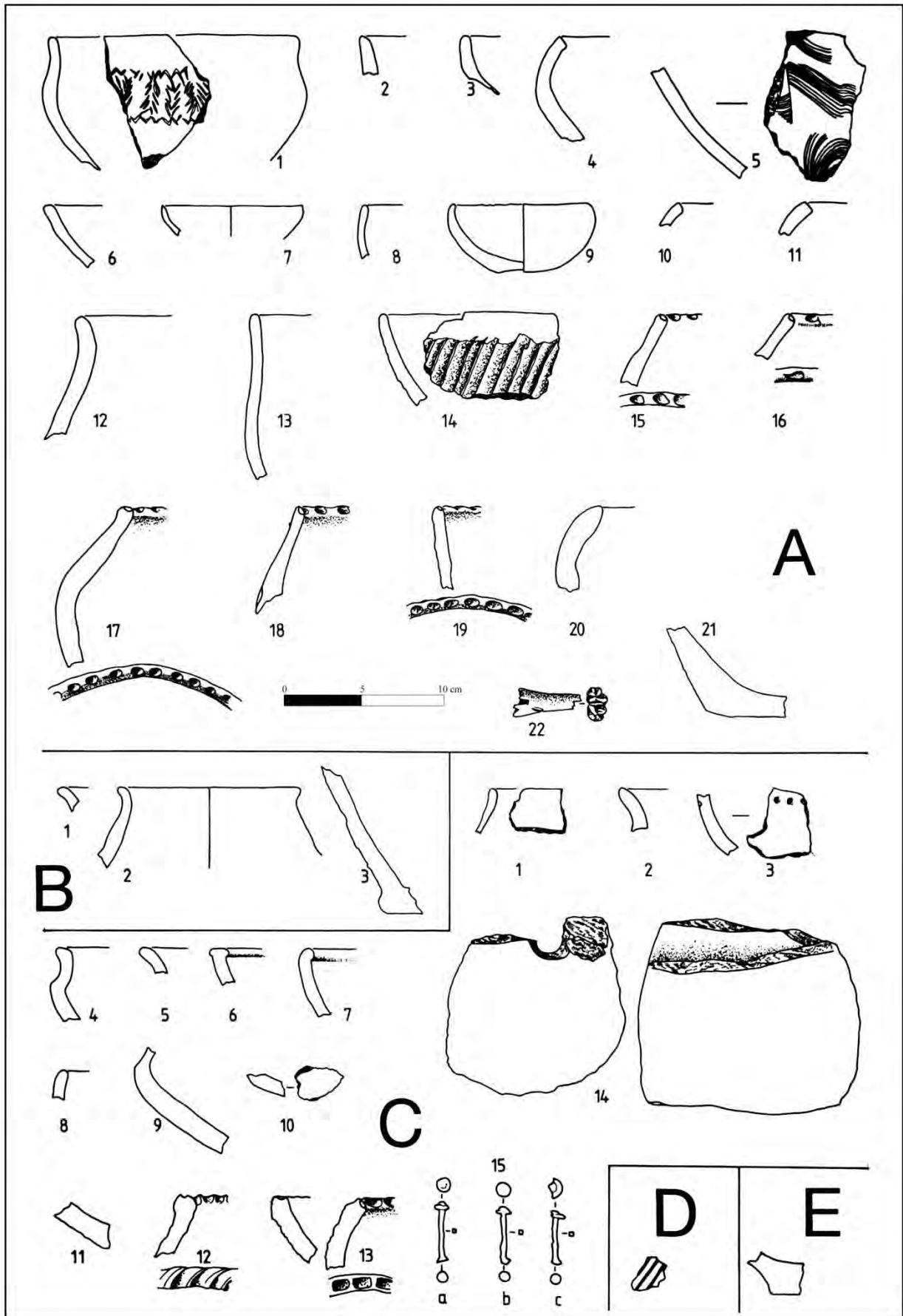


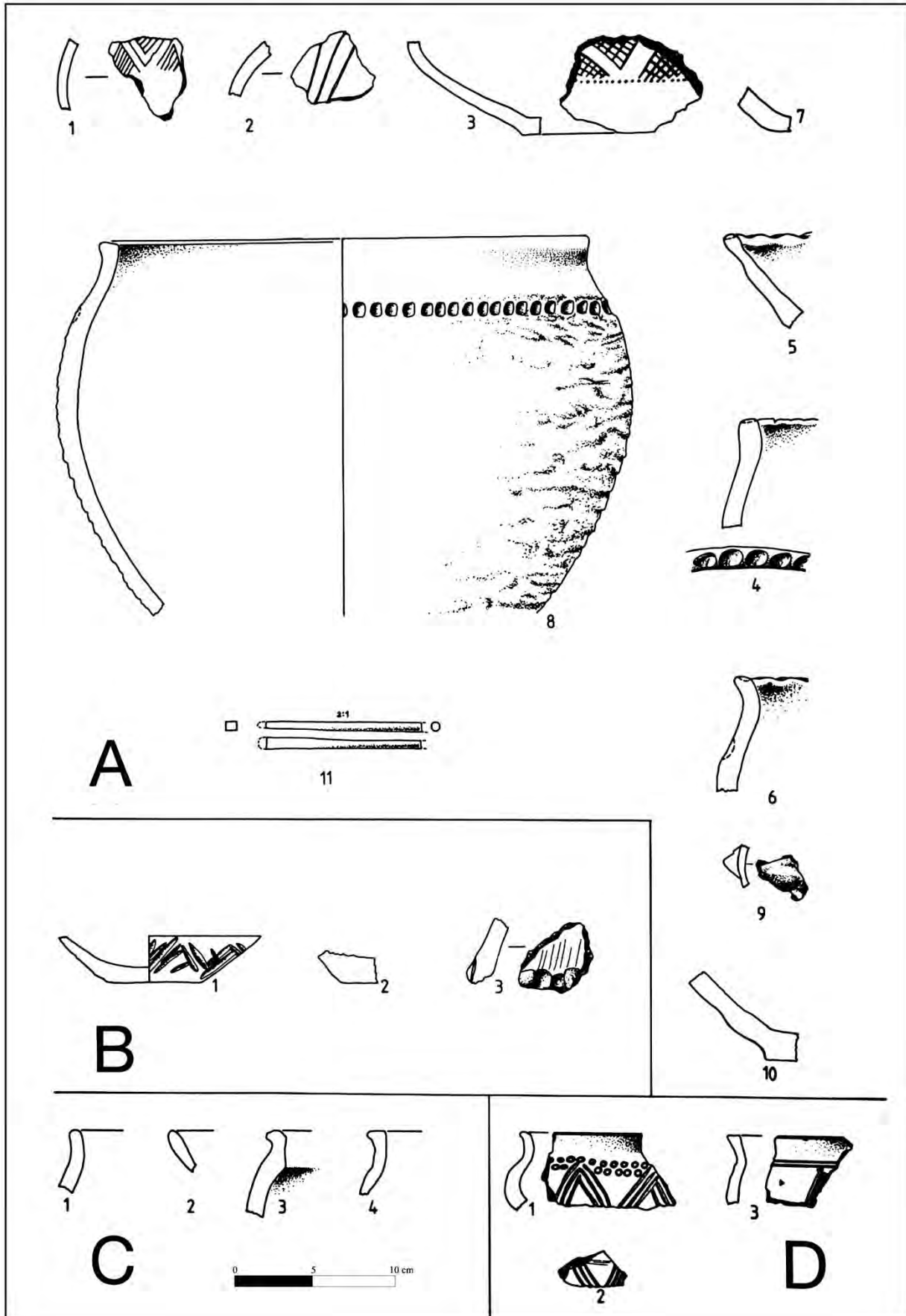
10

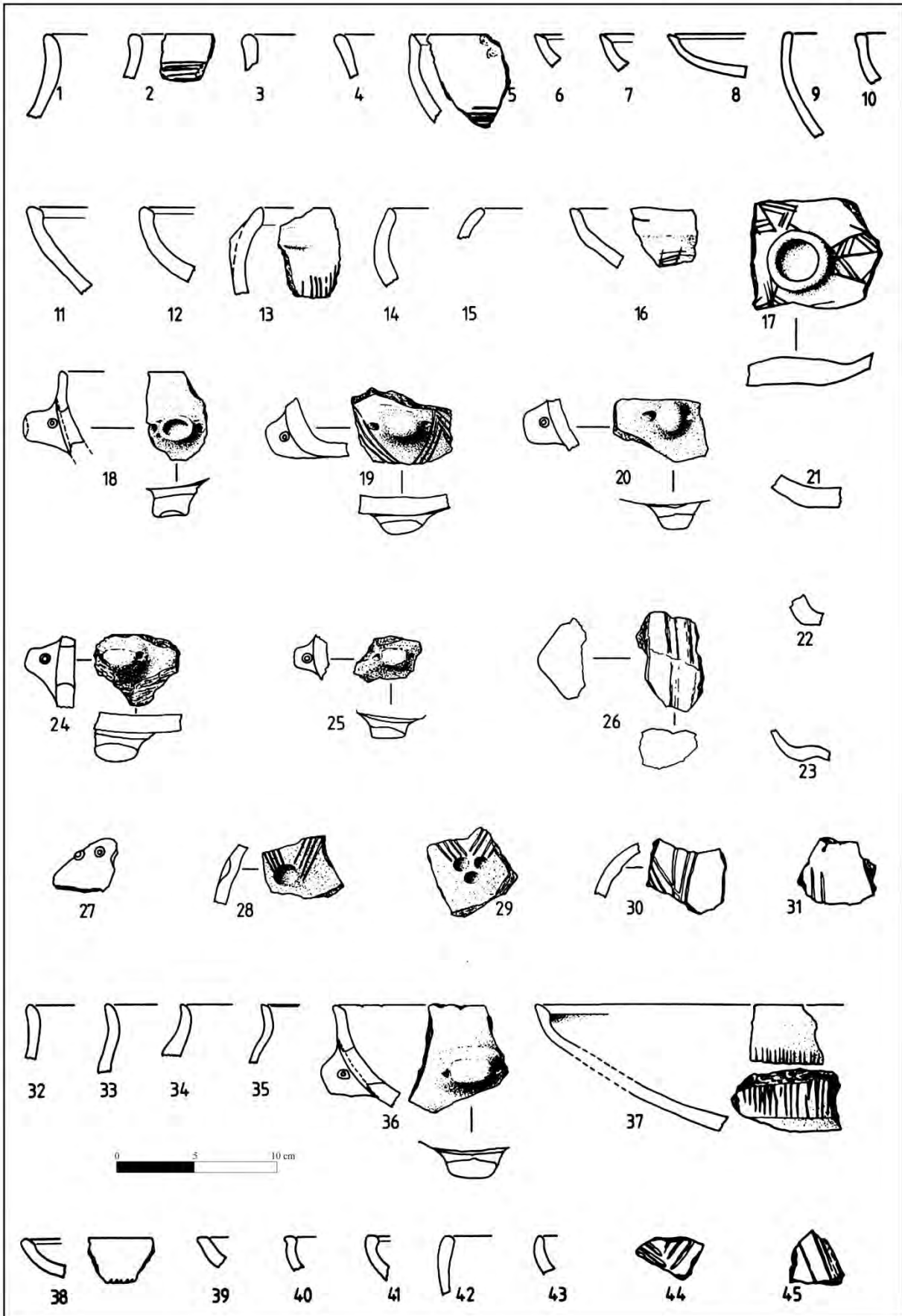



B

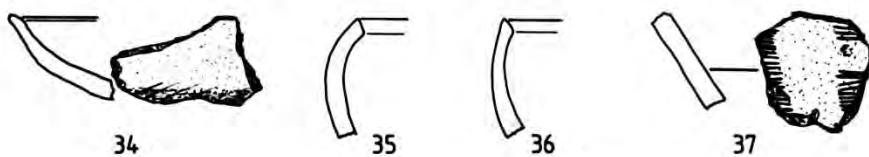
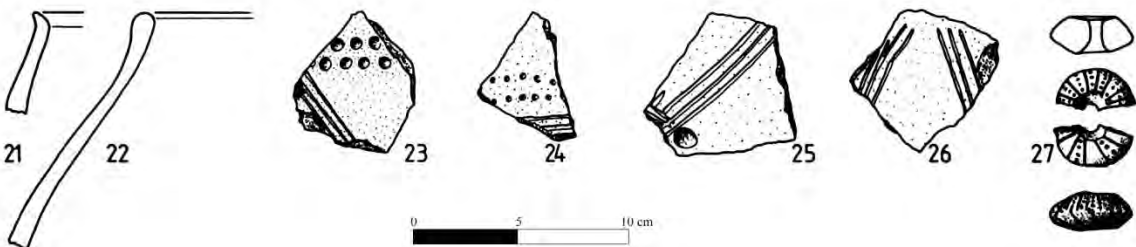
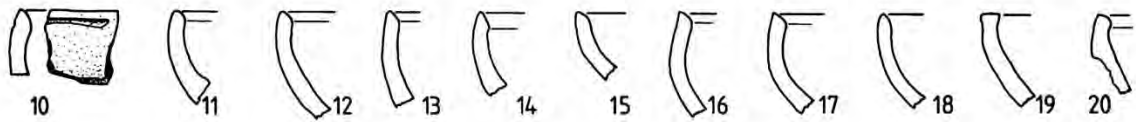
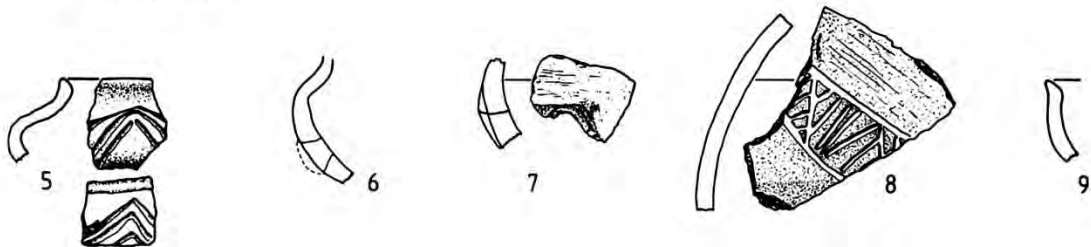
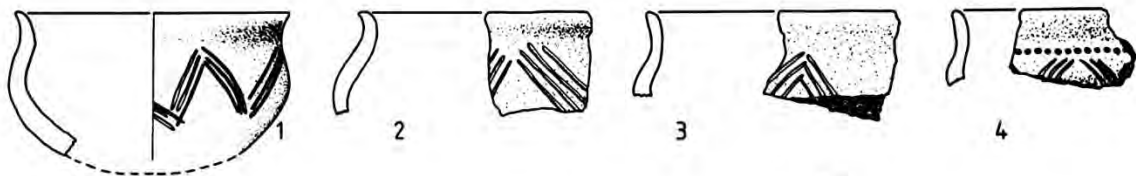
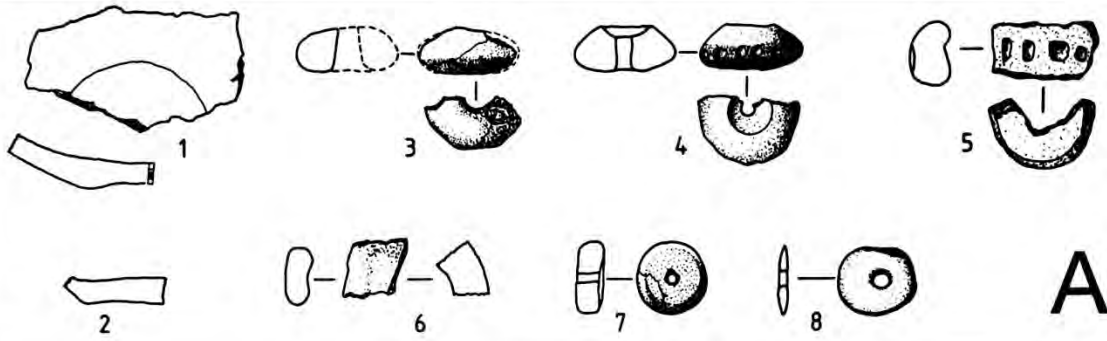


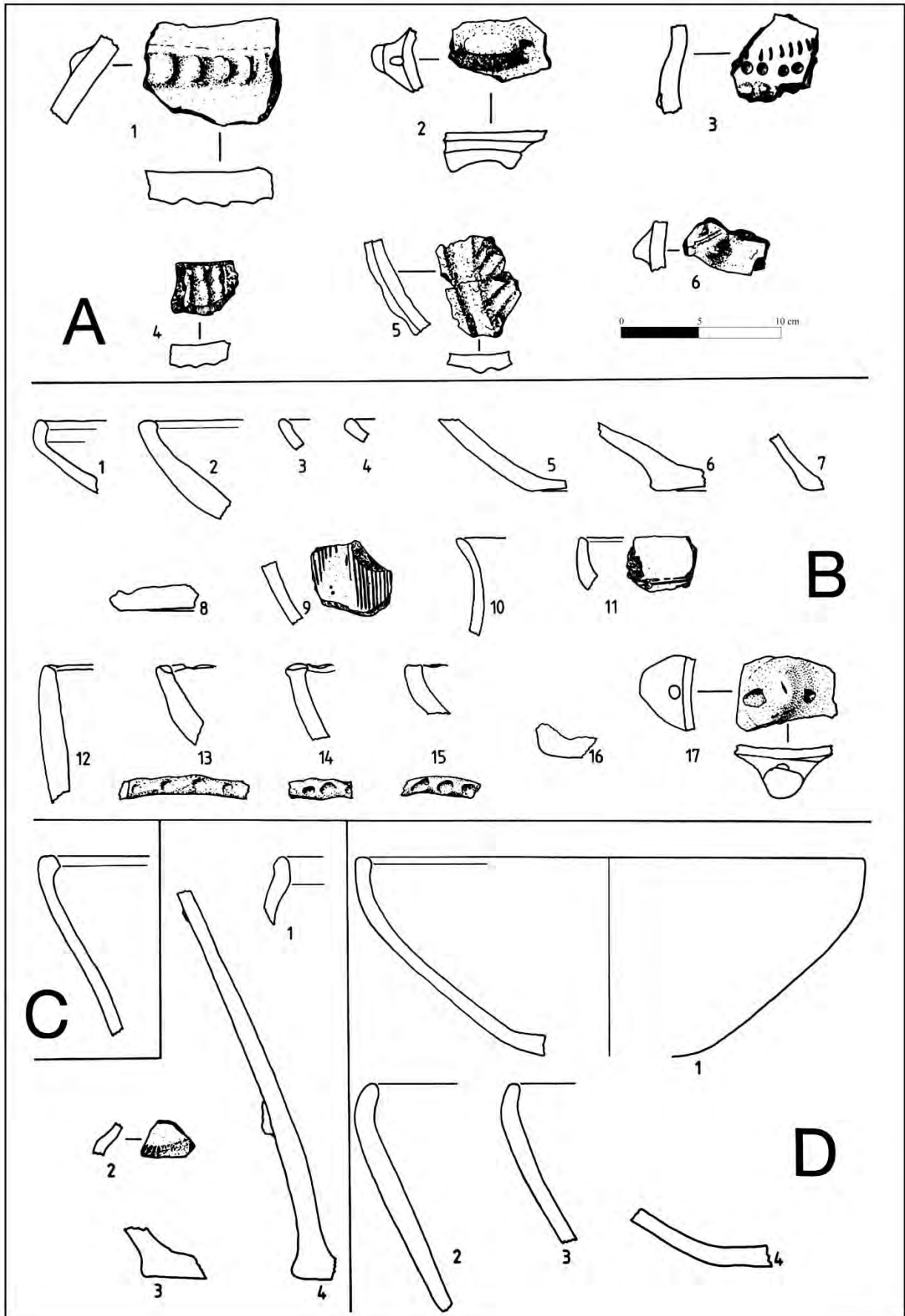


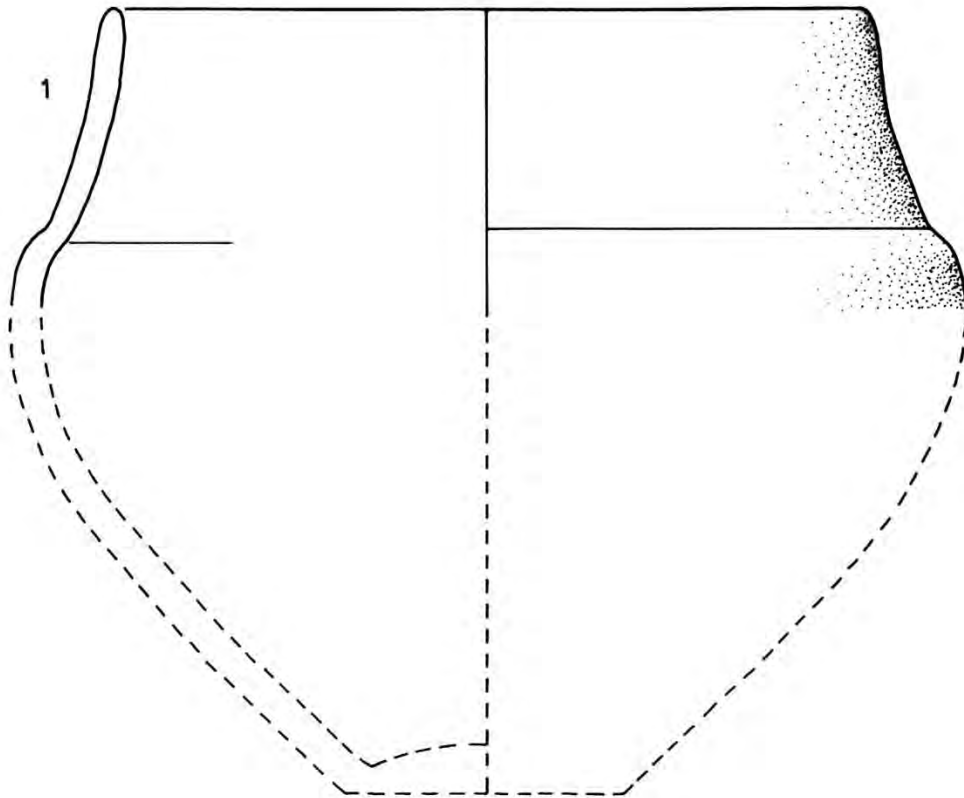





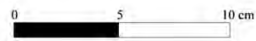
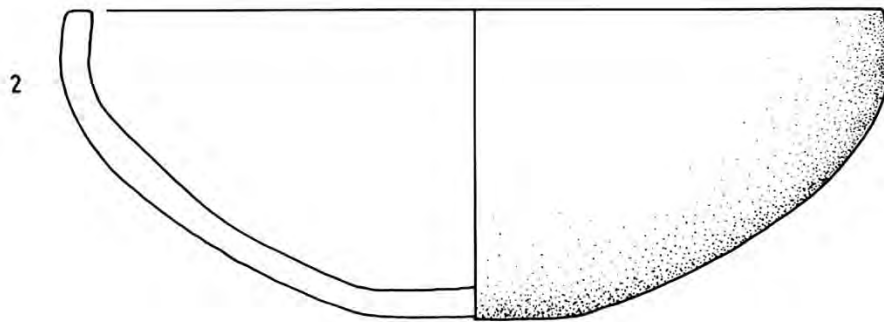


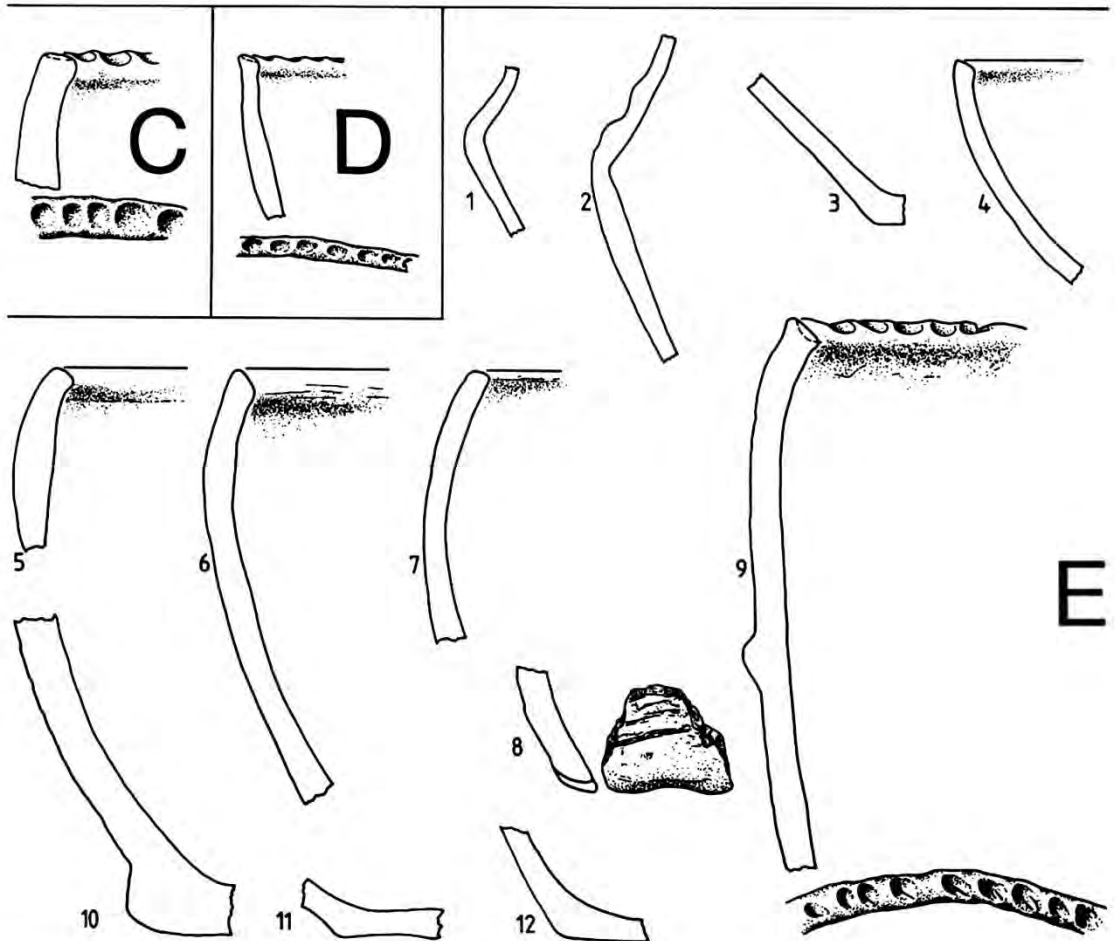
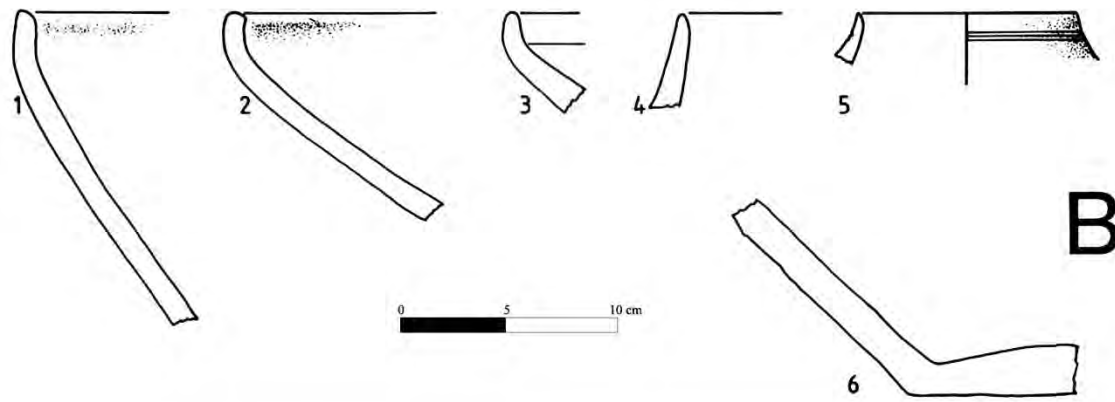
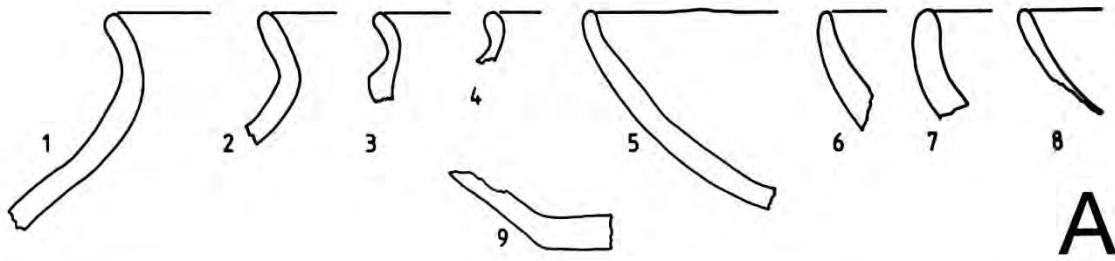


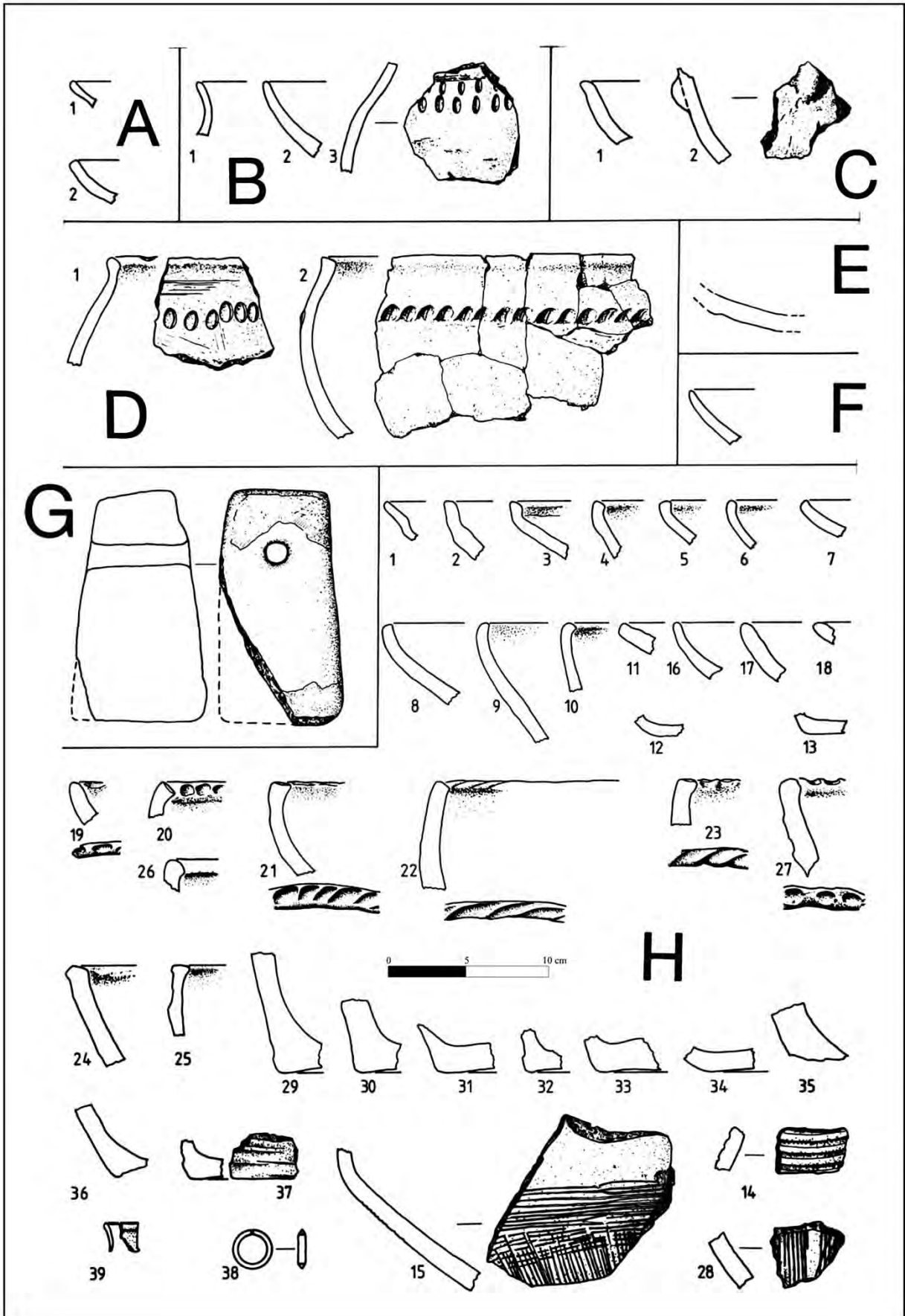


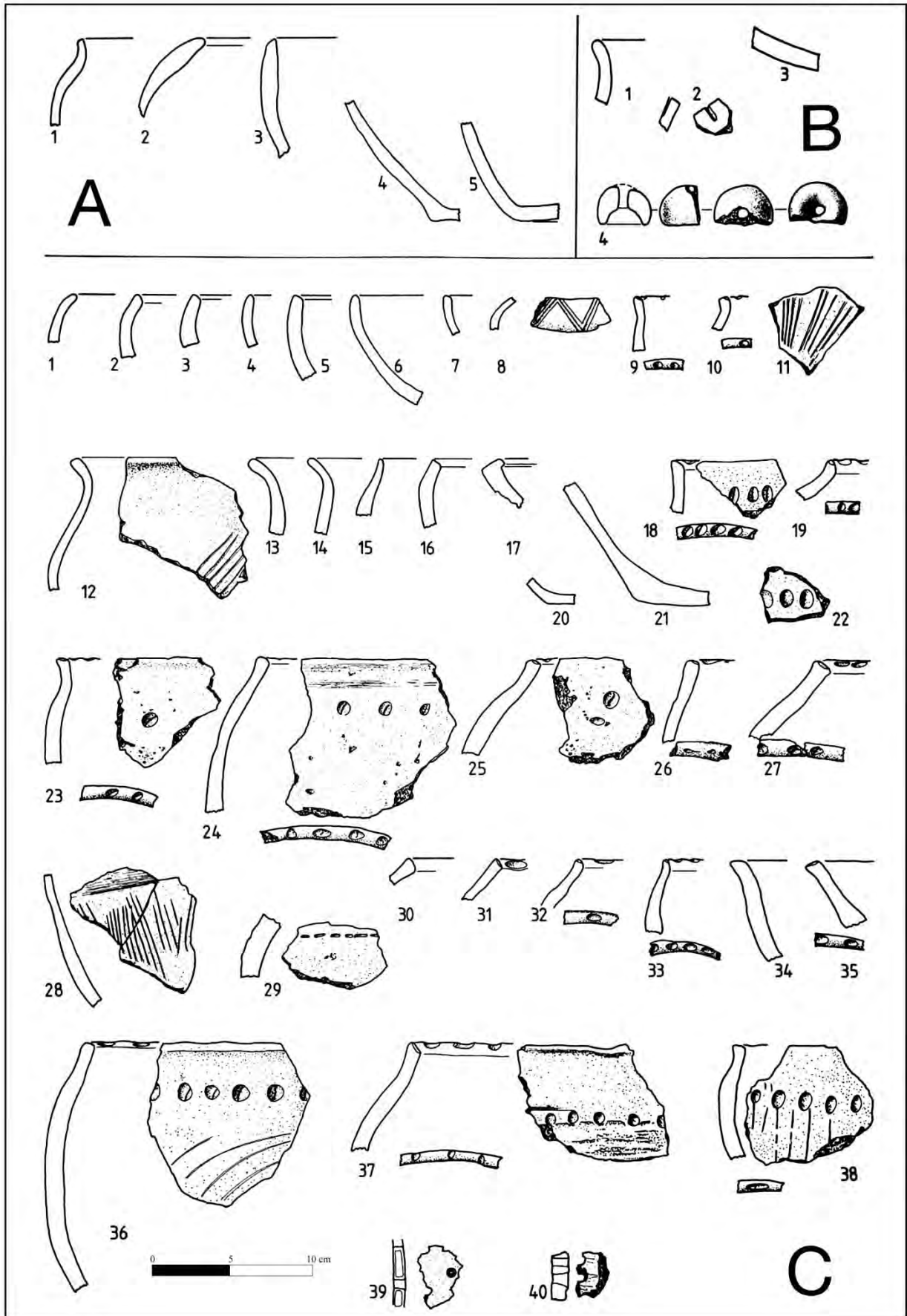


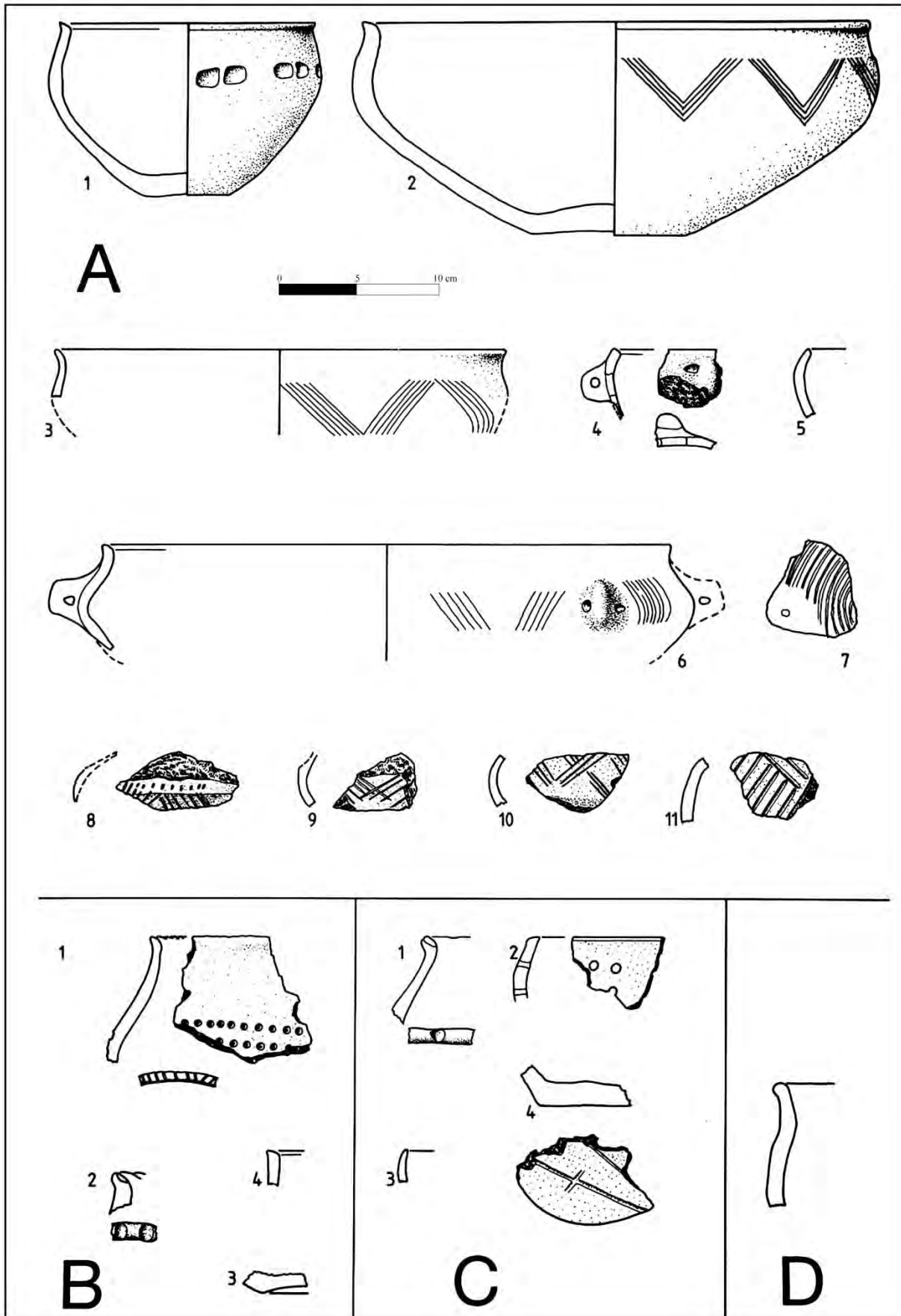
(s.Taf. 20 B,6)

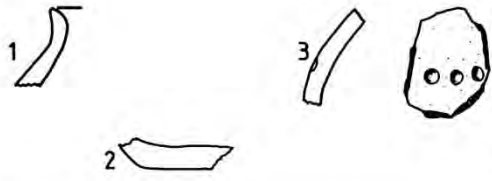




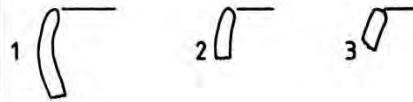




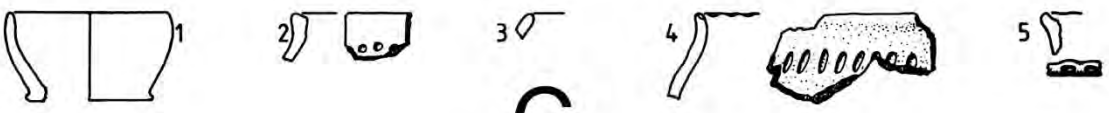




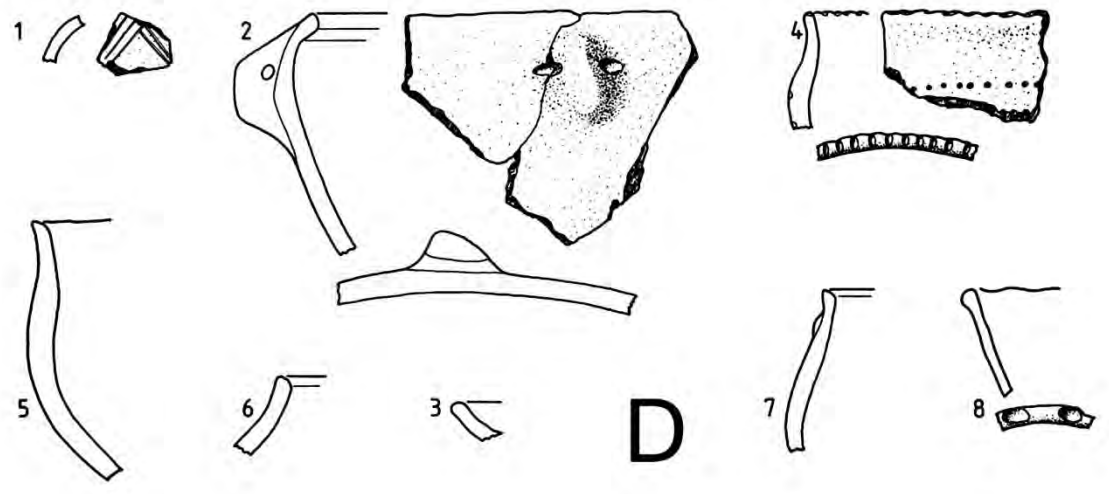
A



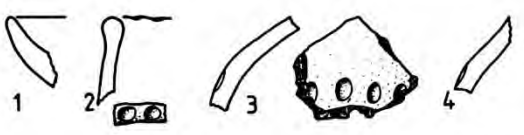
B



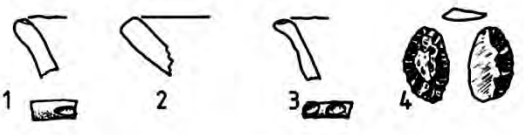
C



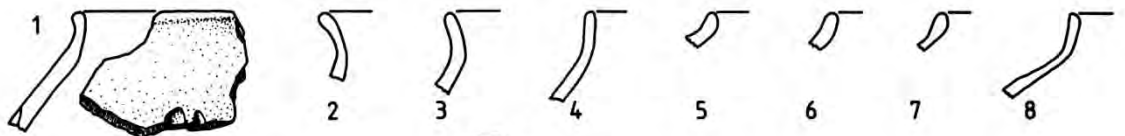

D



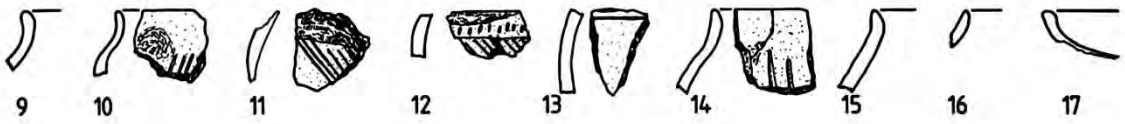
E



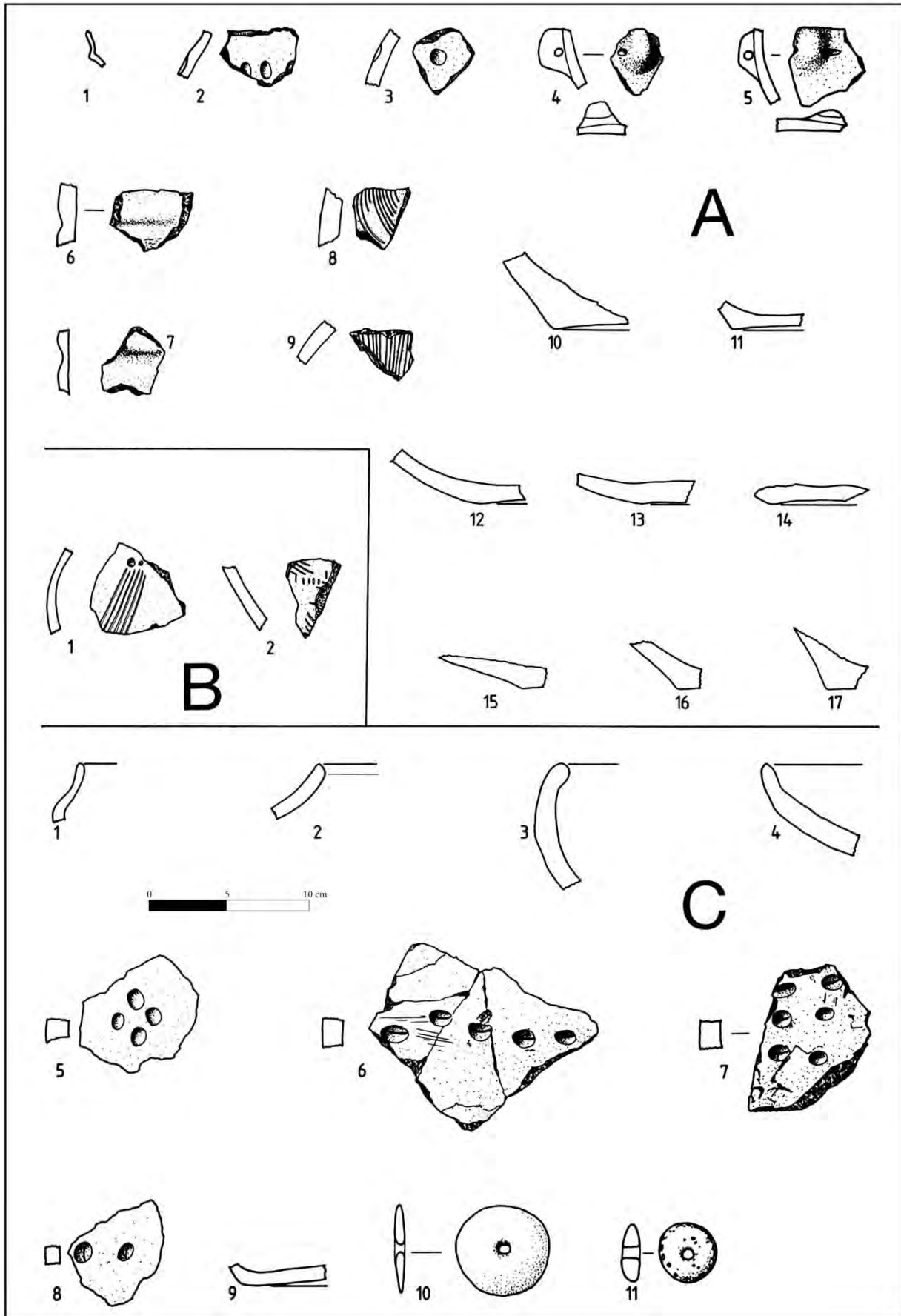
F

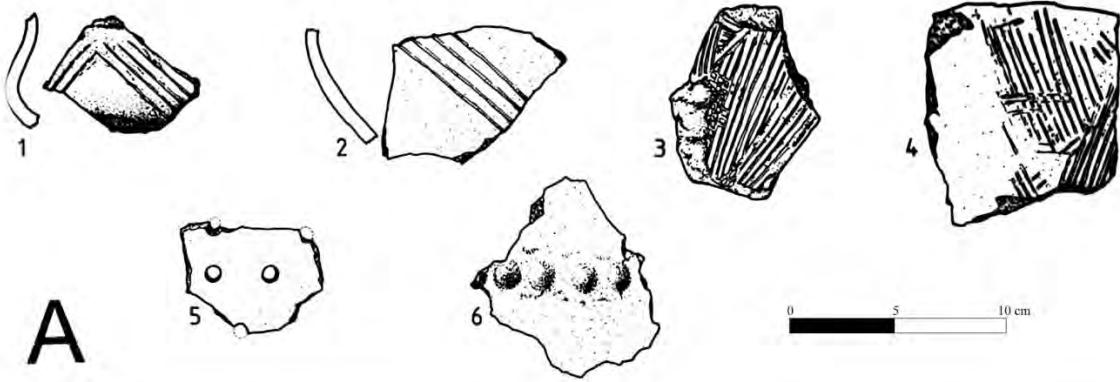


G

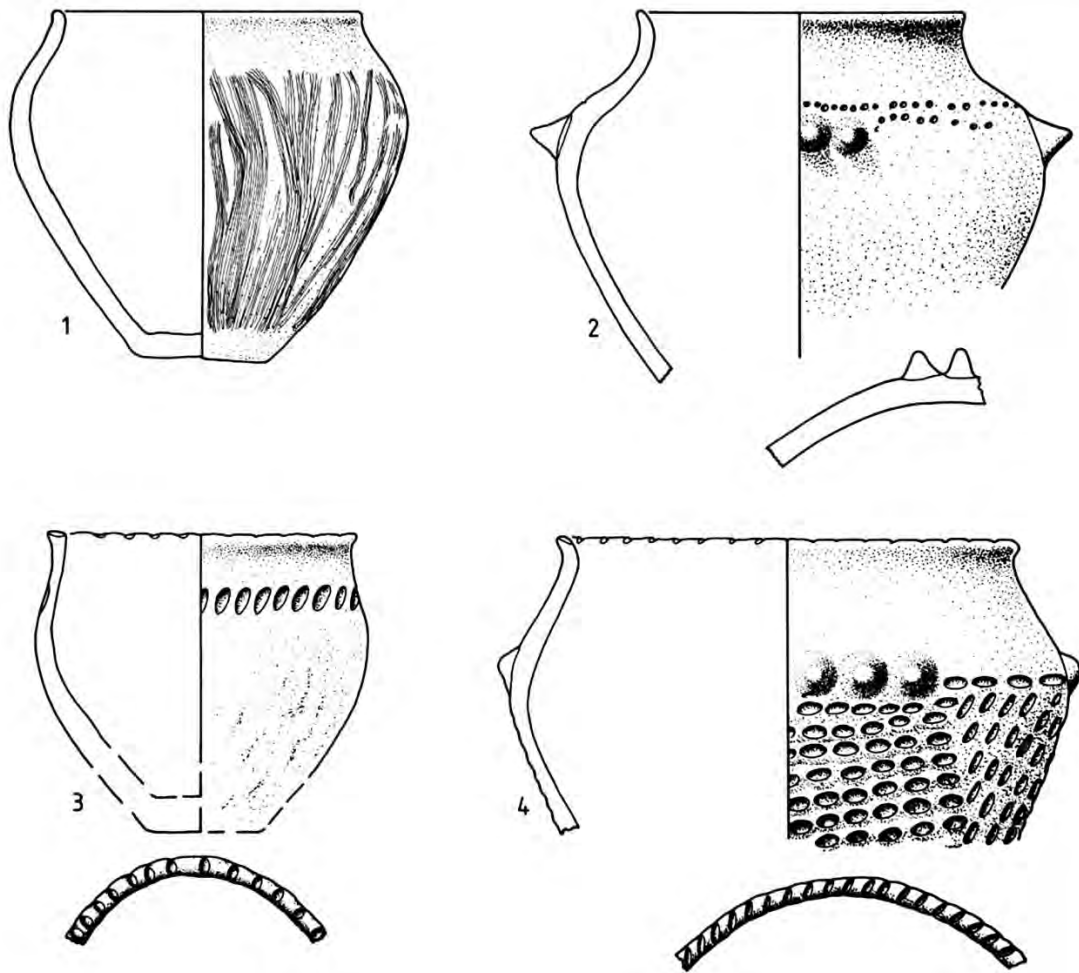


9 10 11 12 13 14 15 16 17




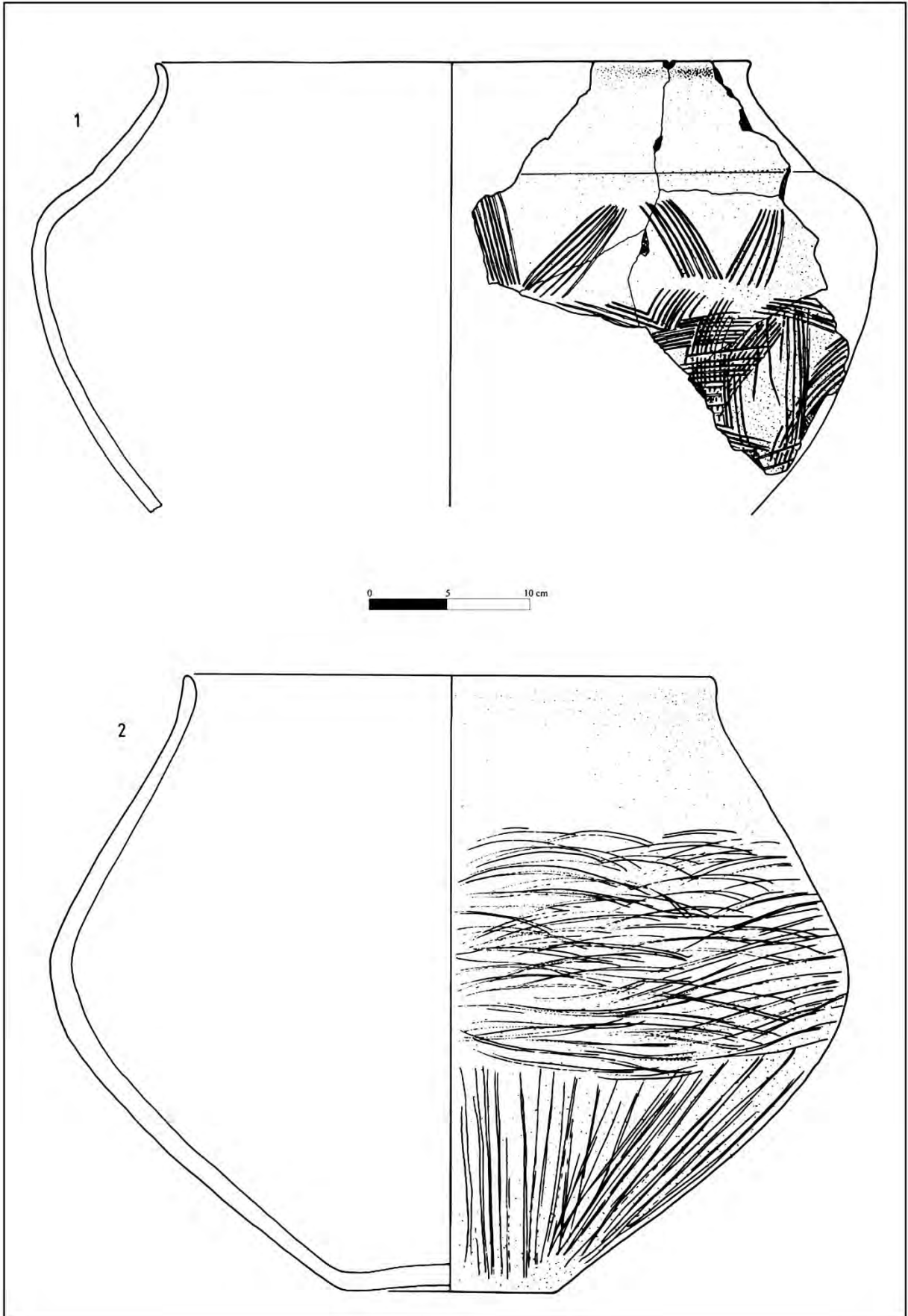


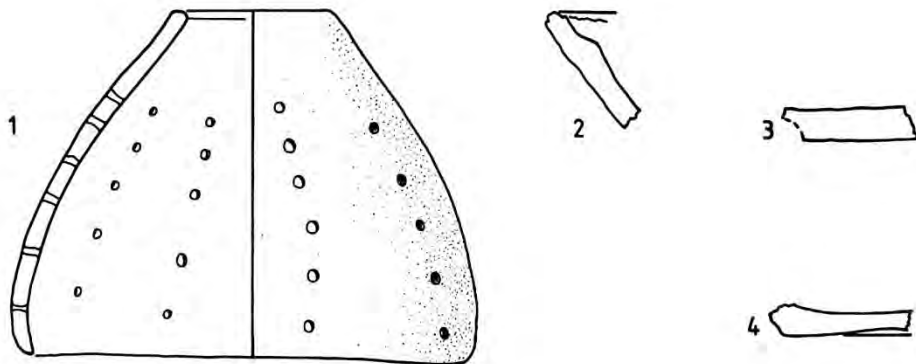
A



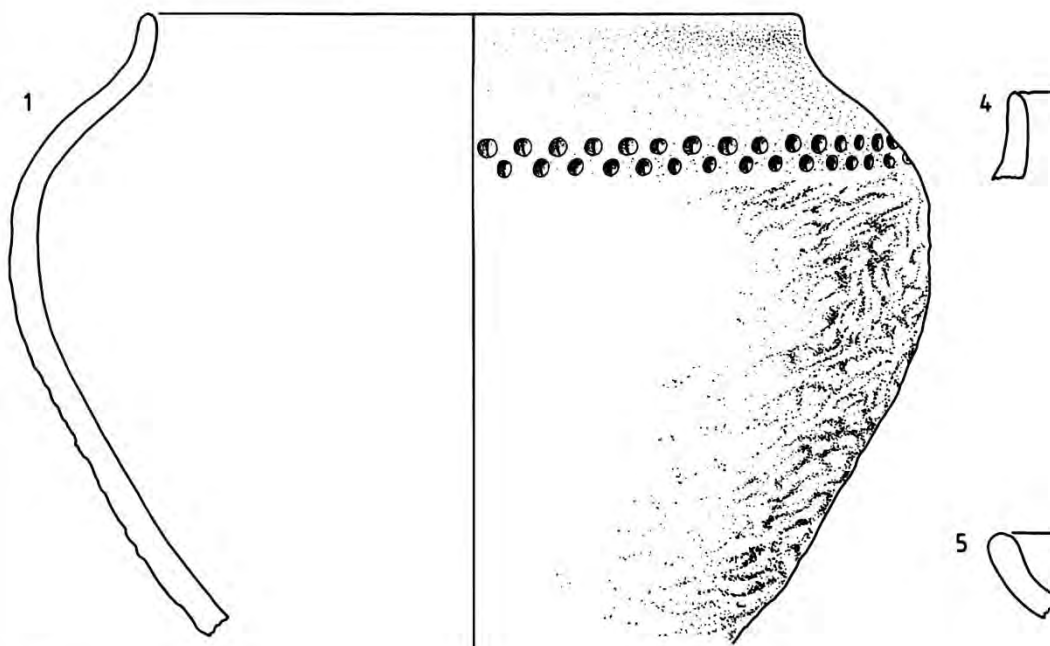
B



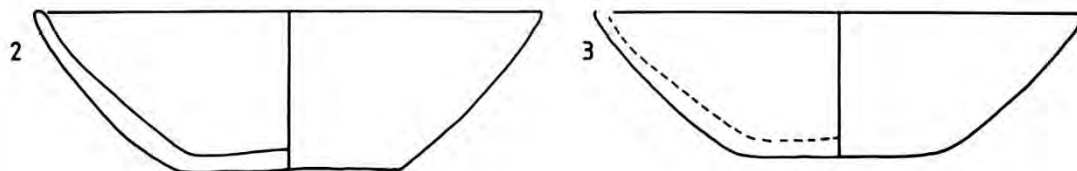




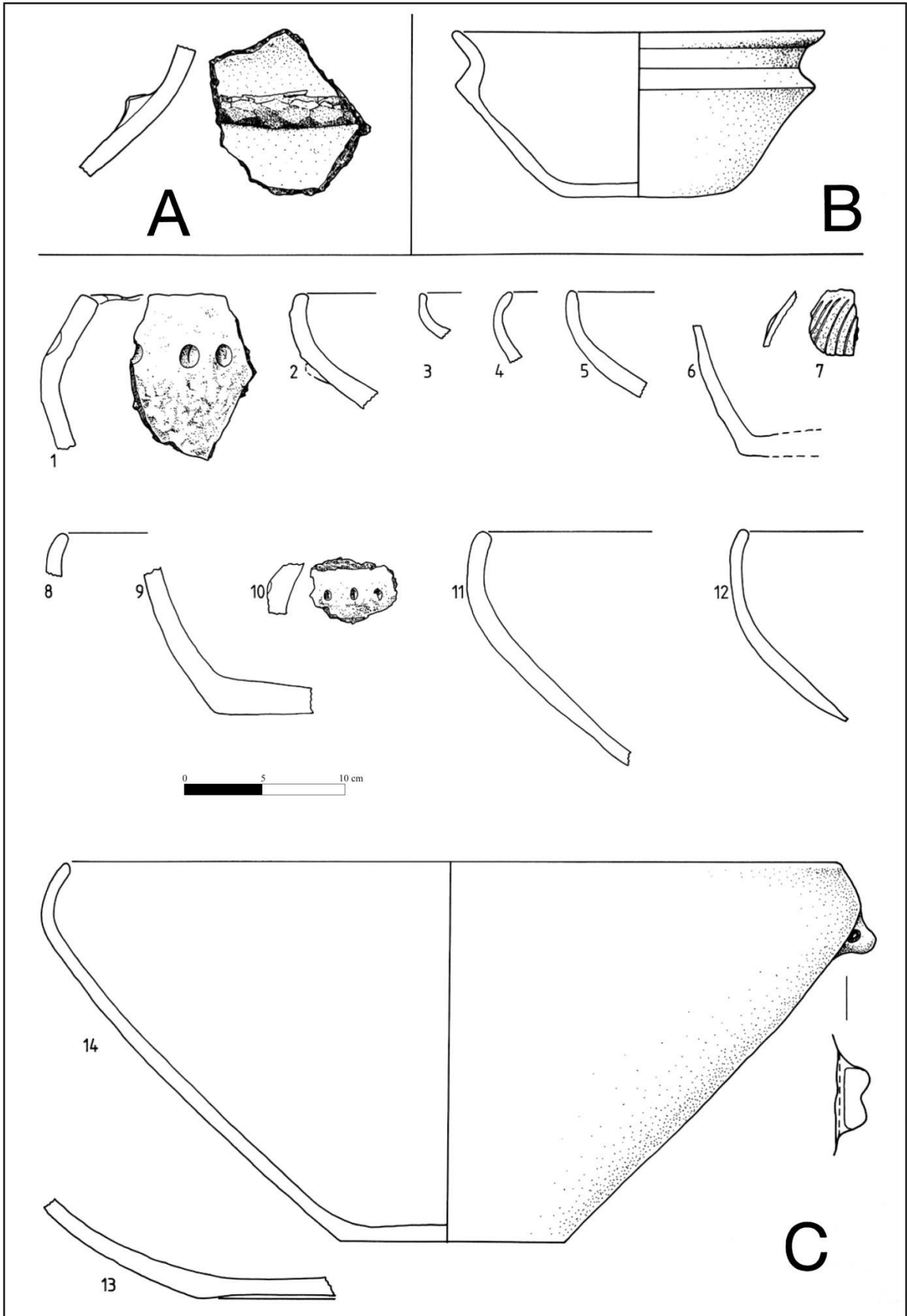
A

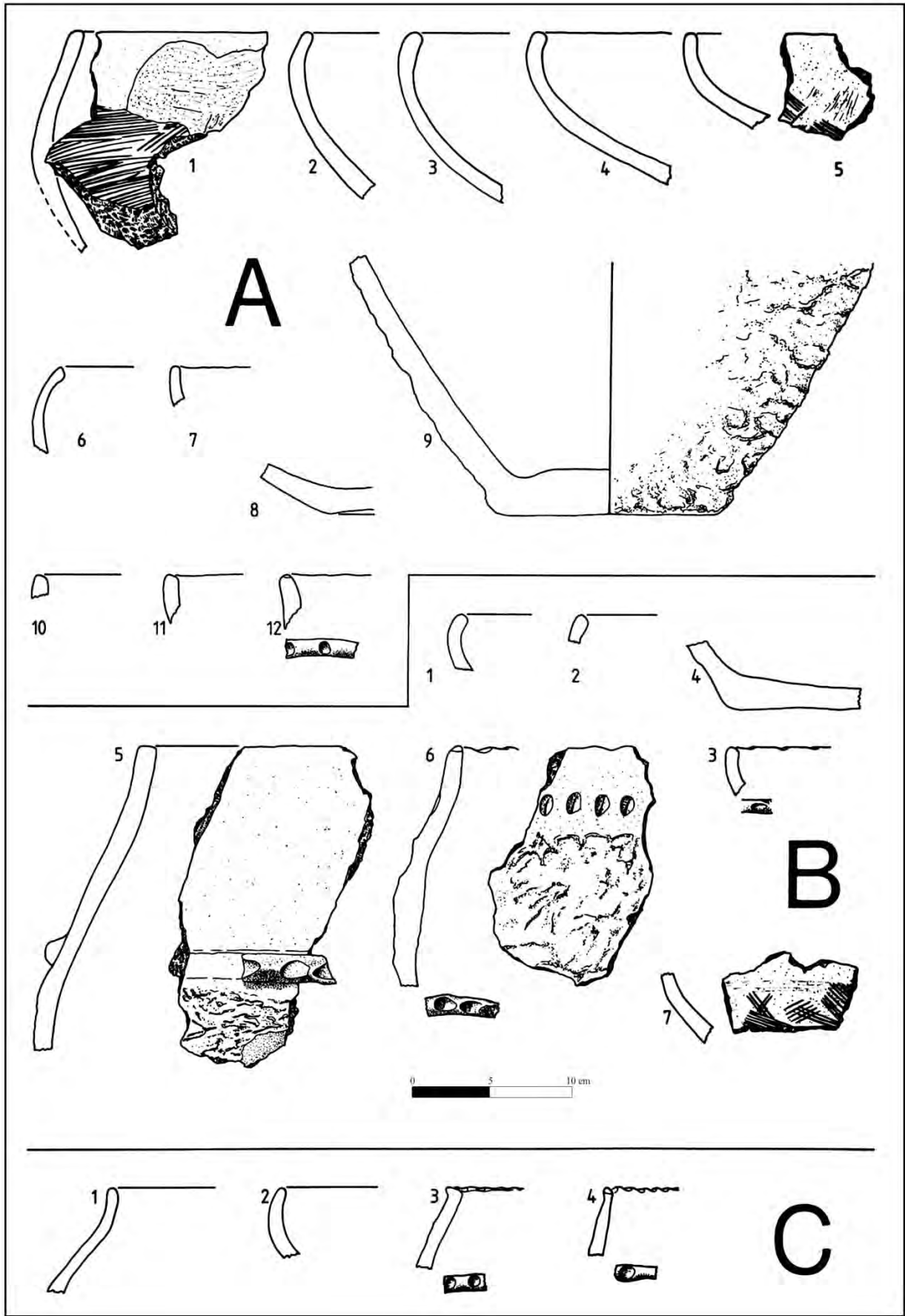


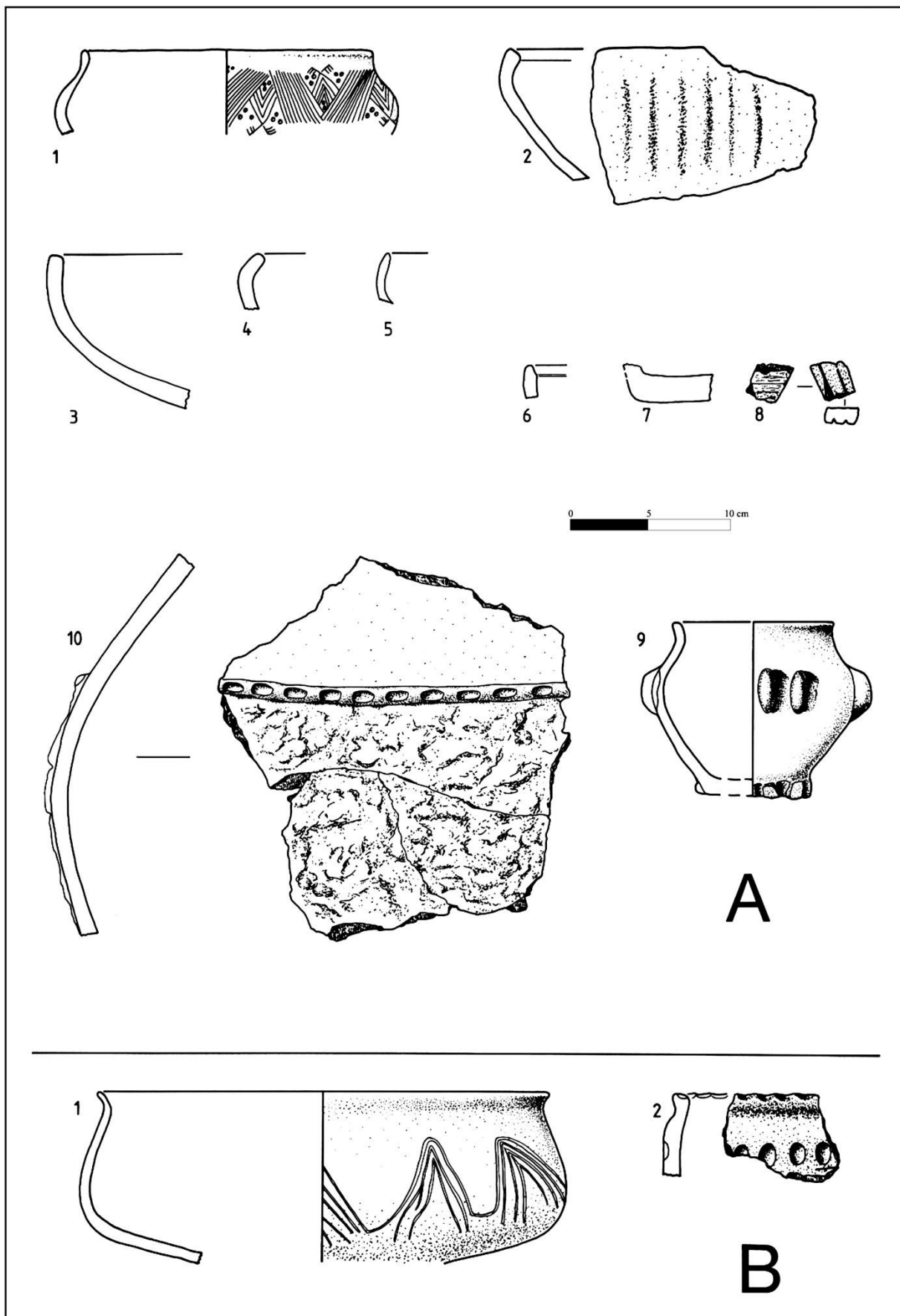
B

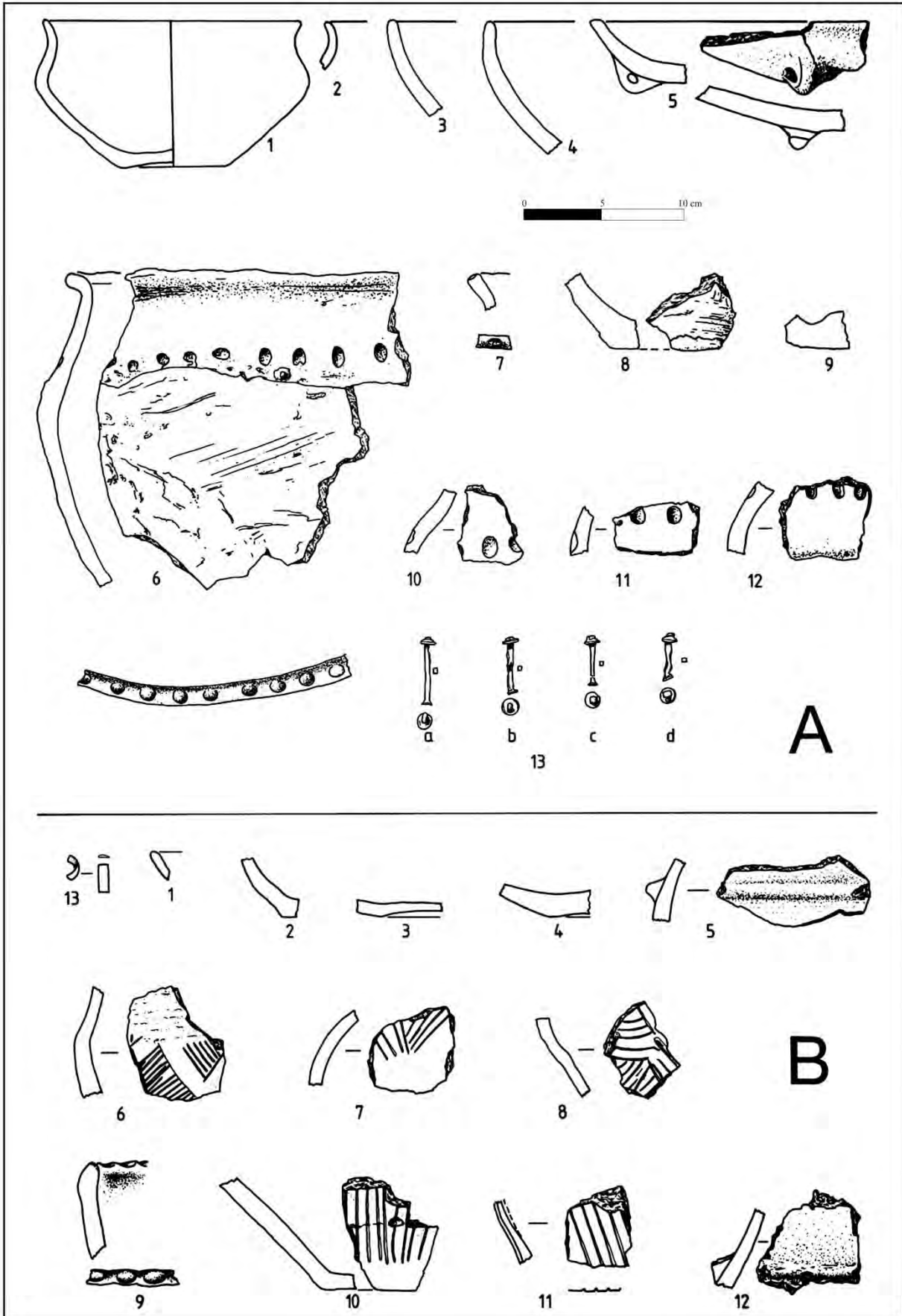


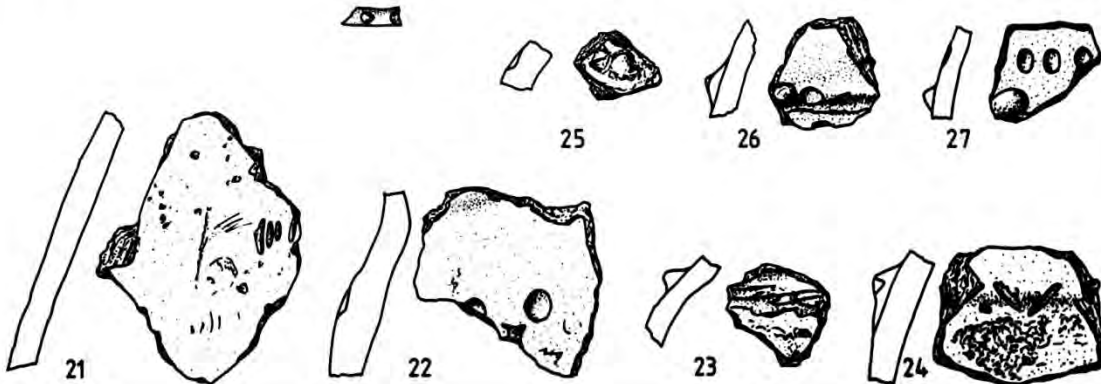
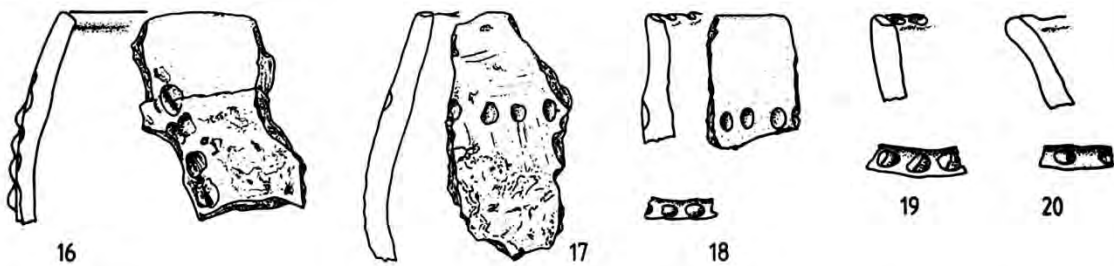
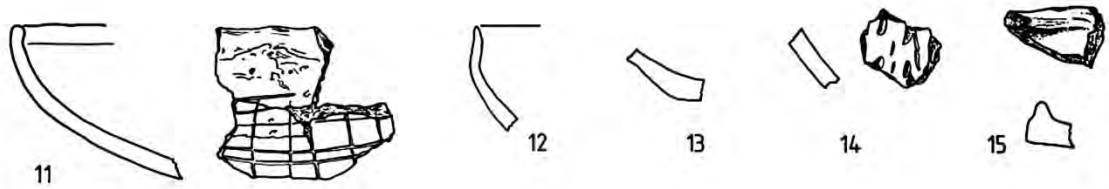
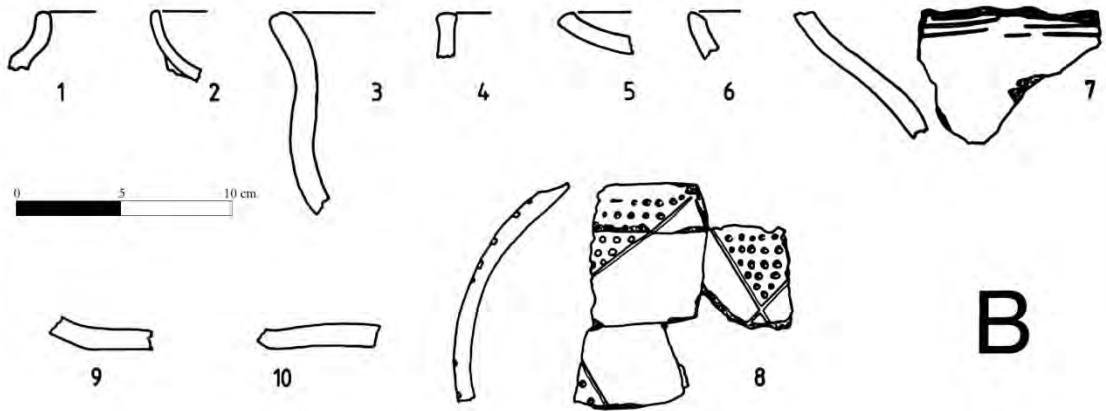
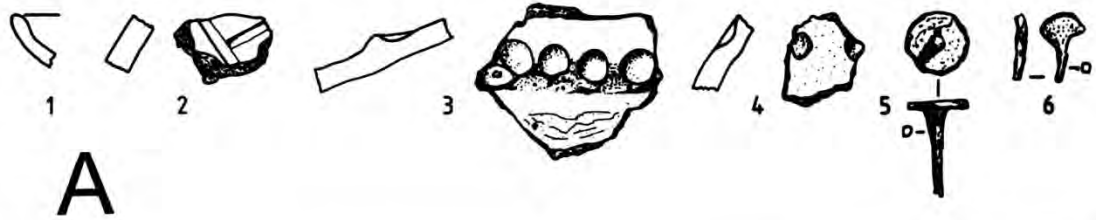
0 5 10 cm




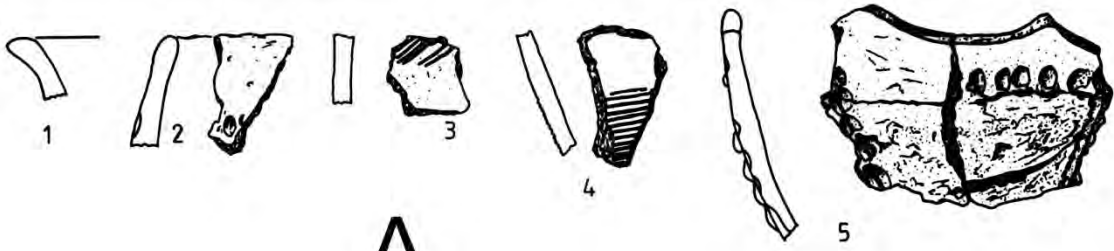




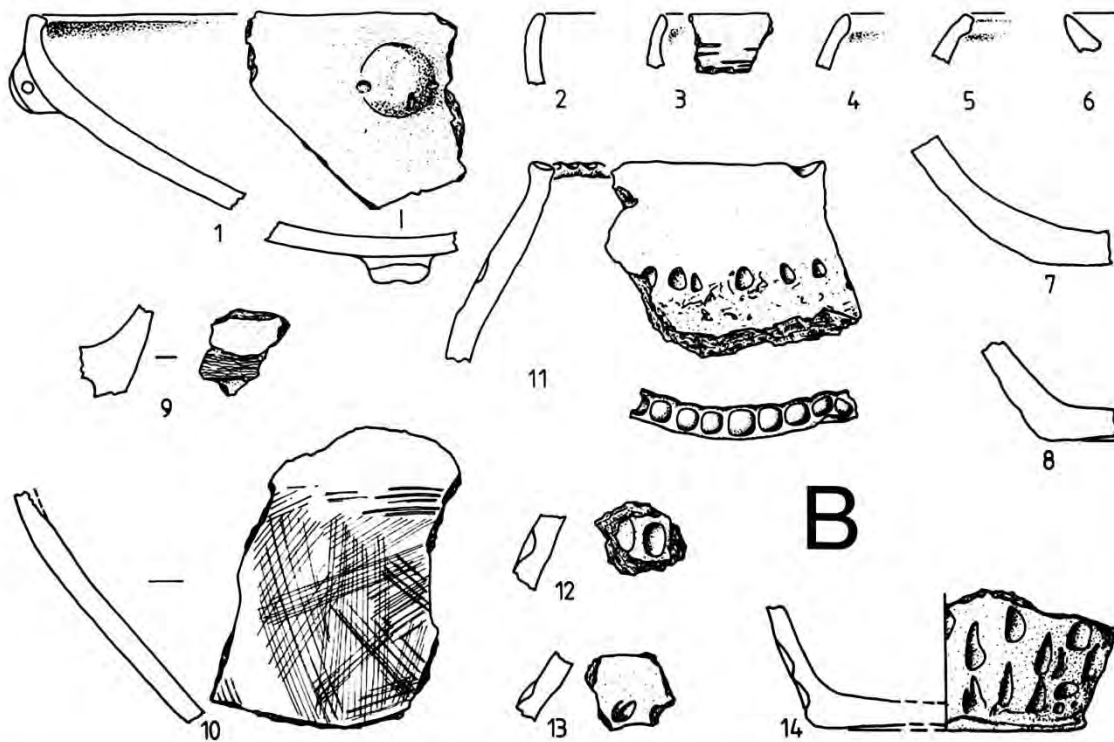
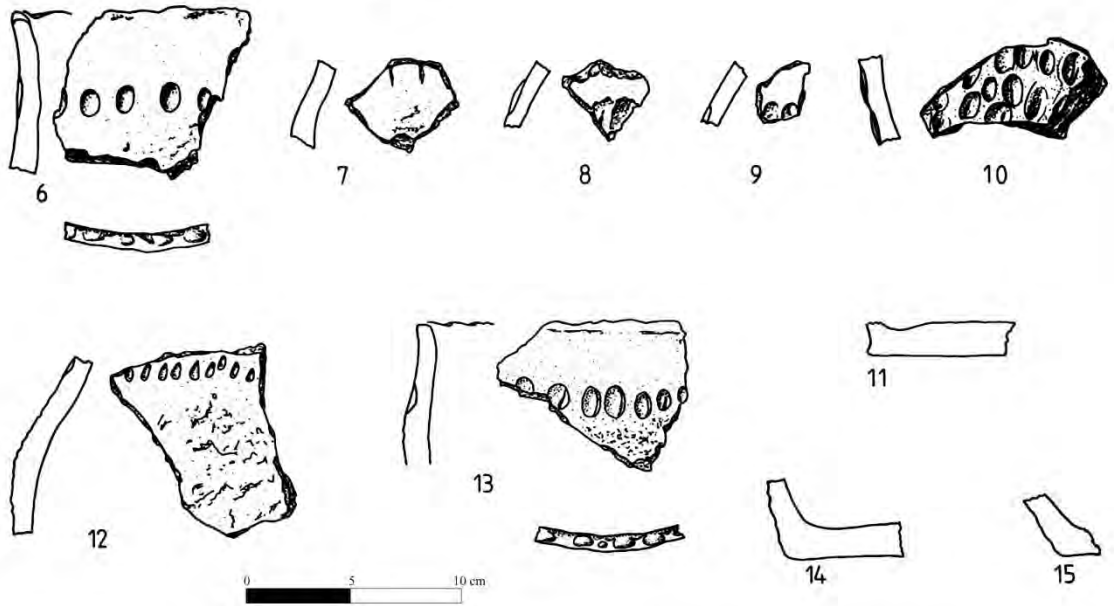


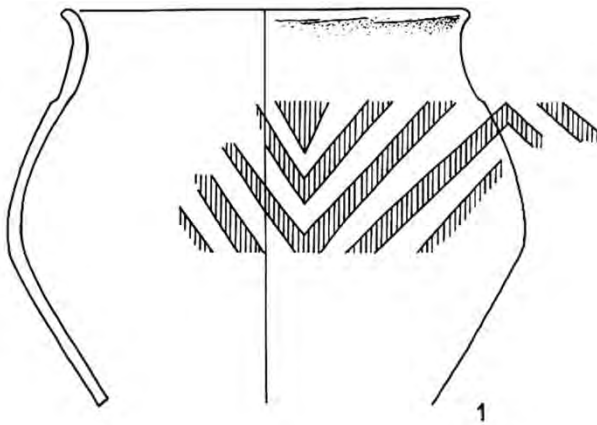
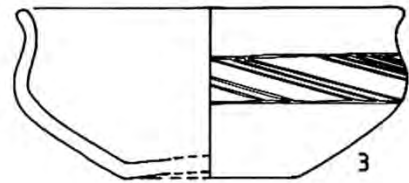

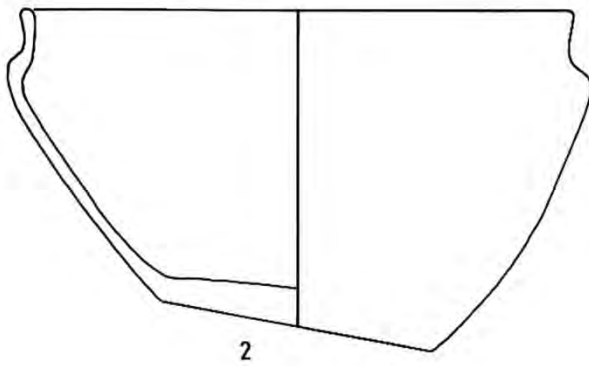
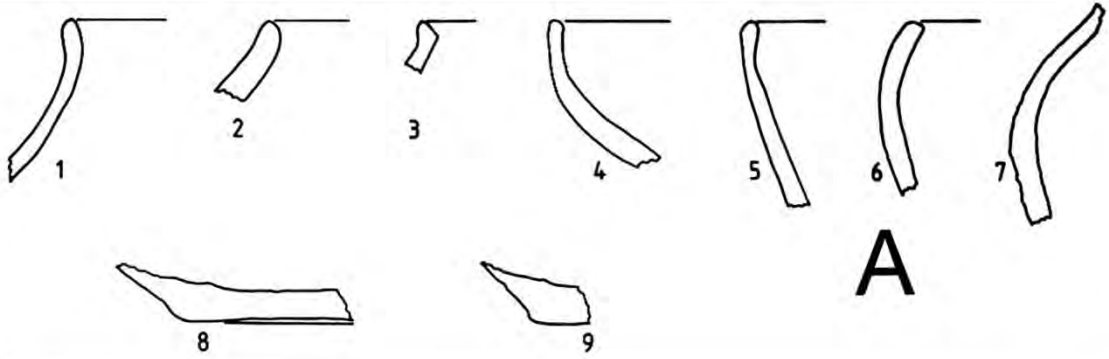







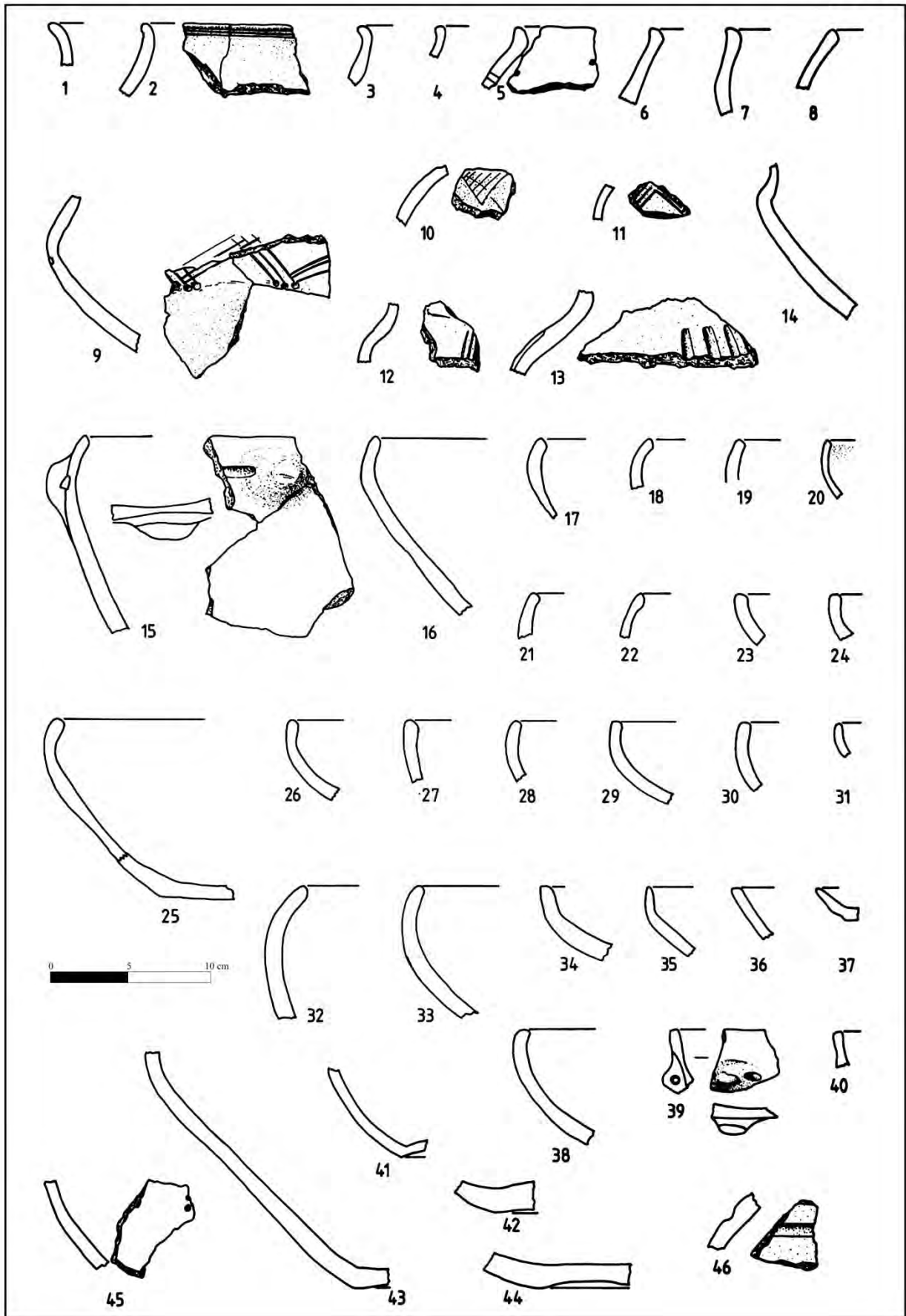
A

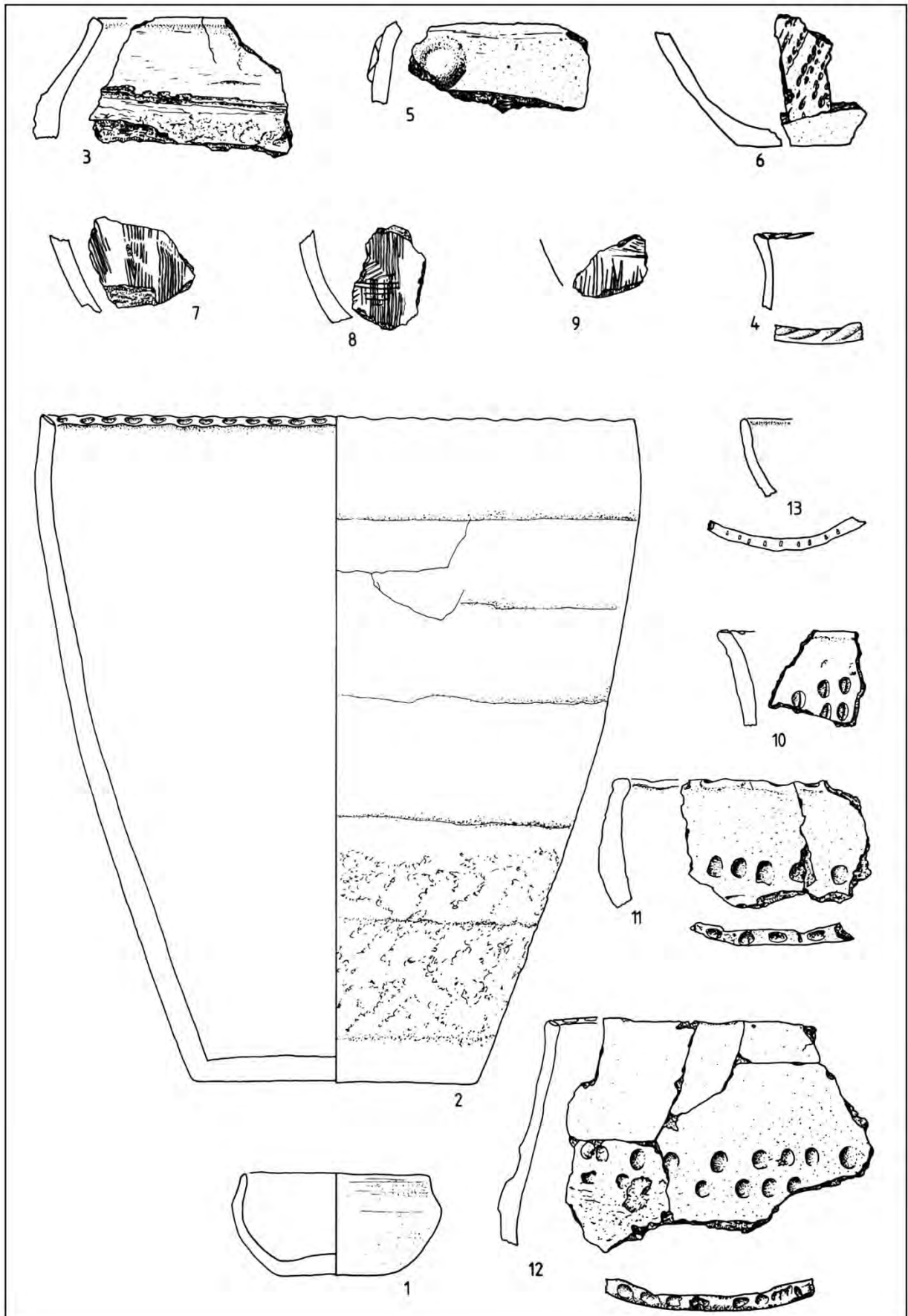


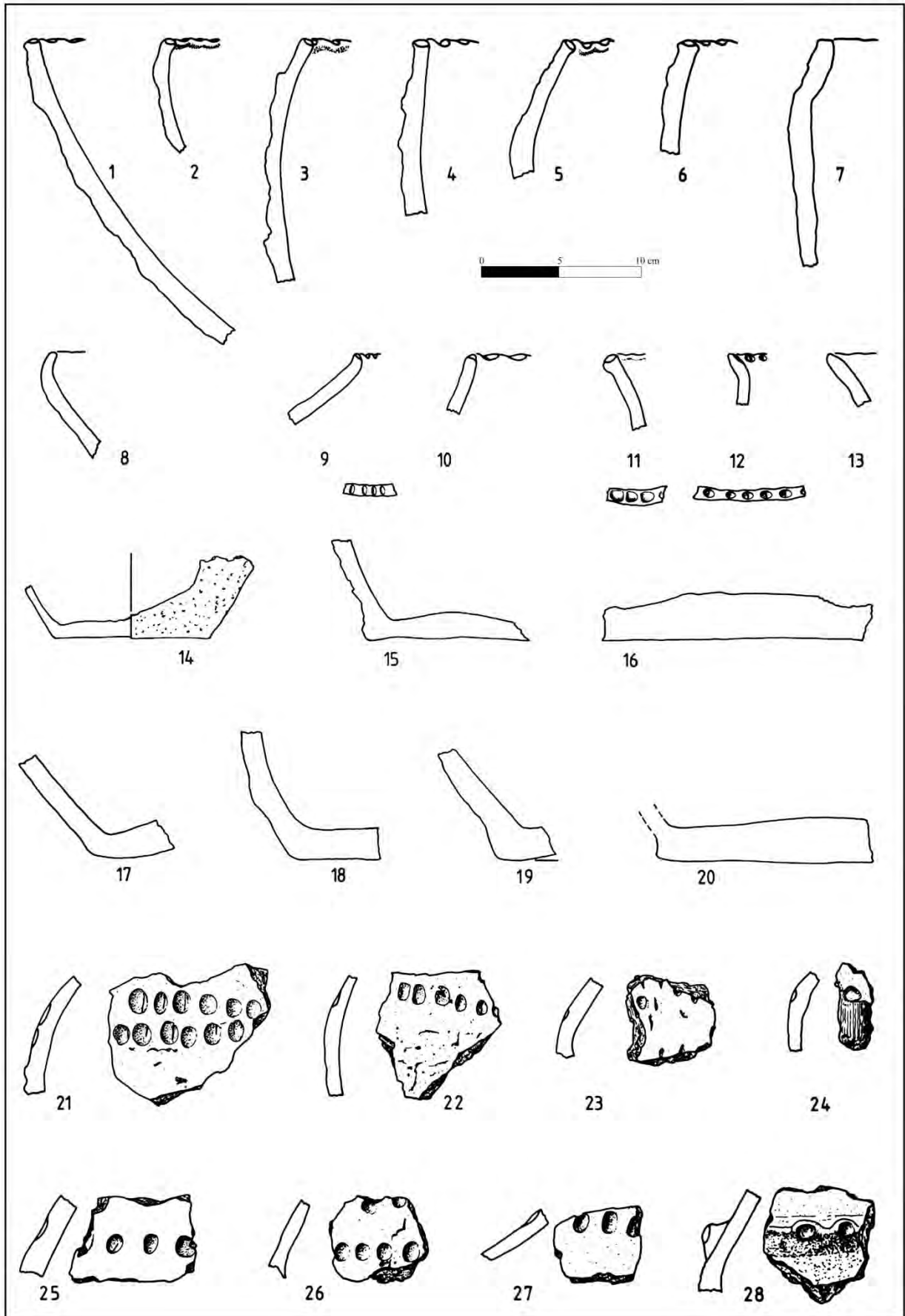


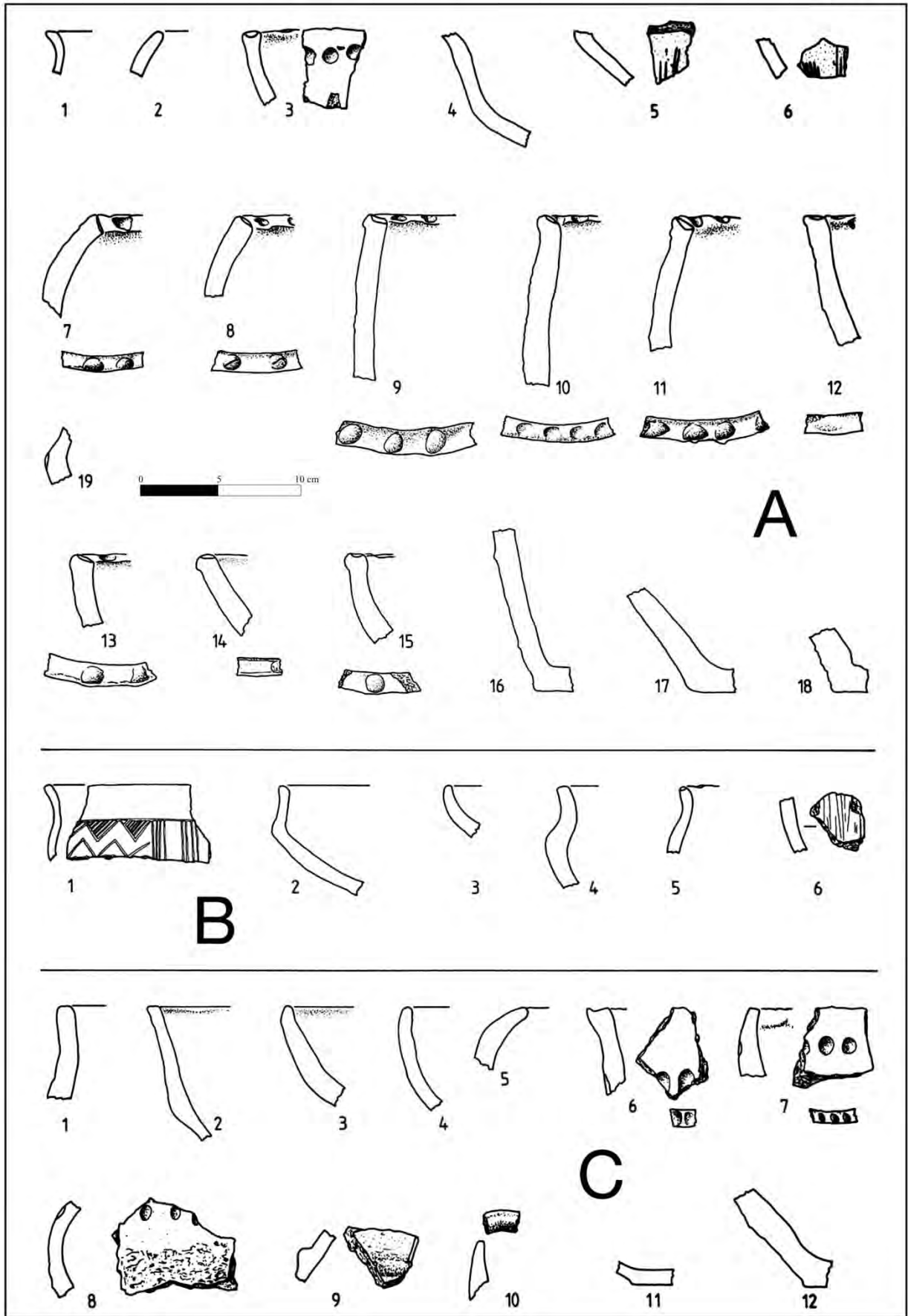
B

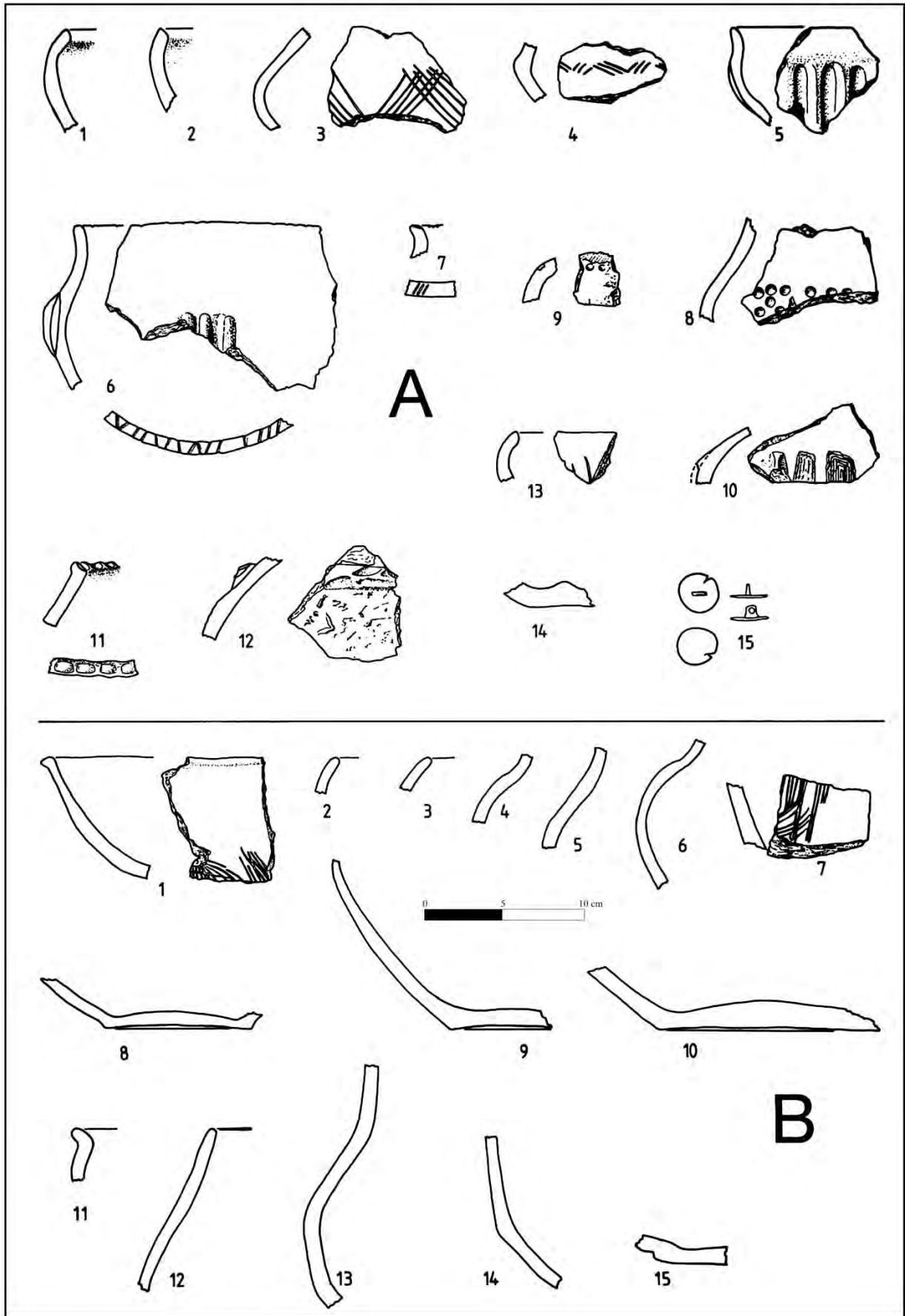


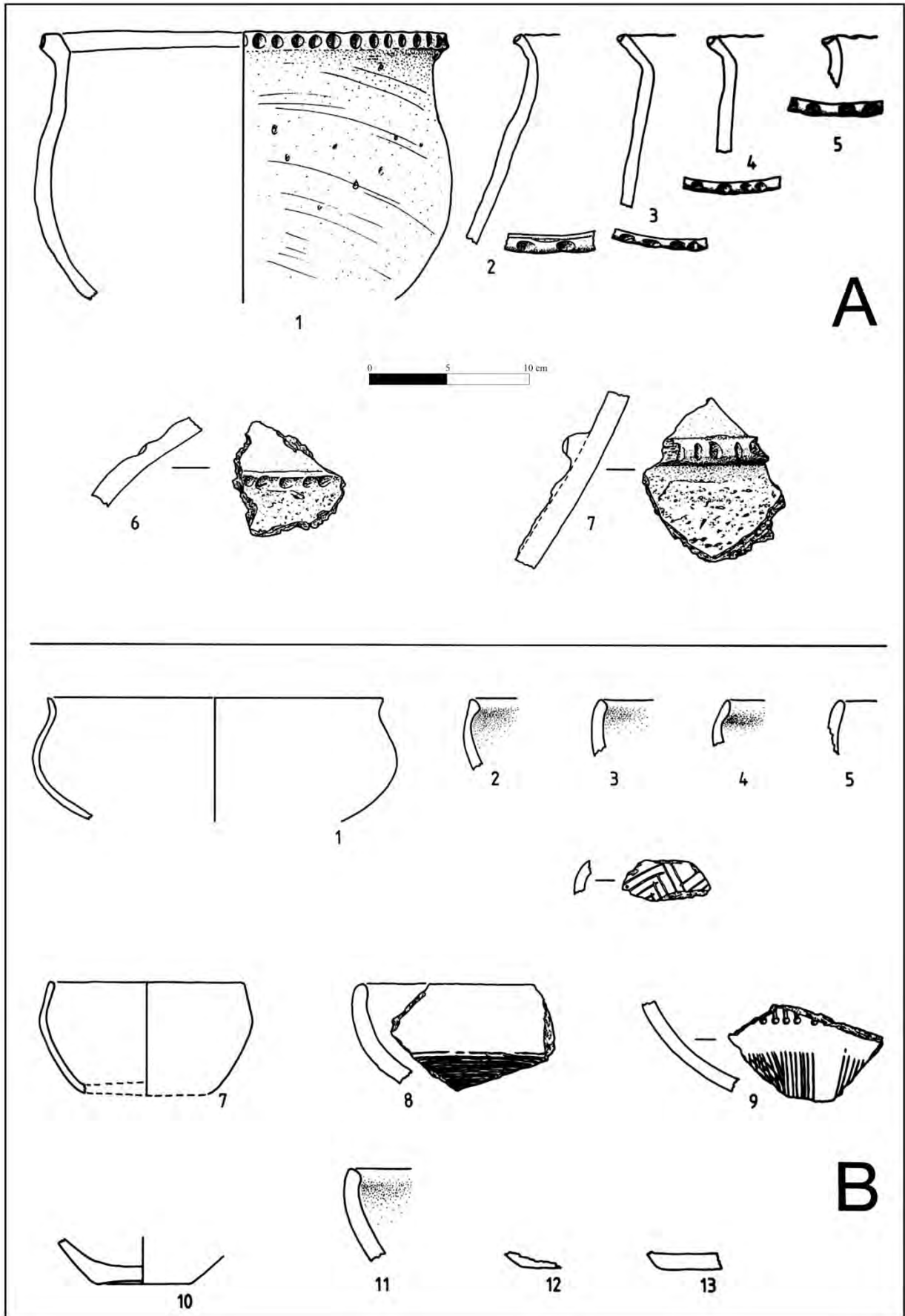


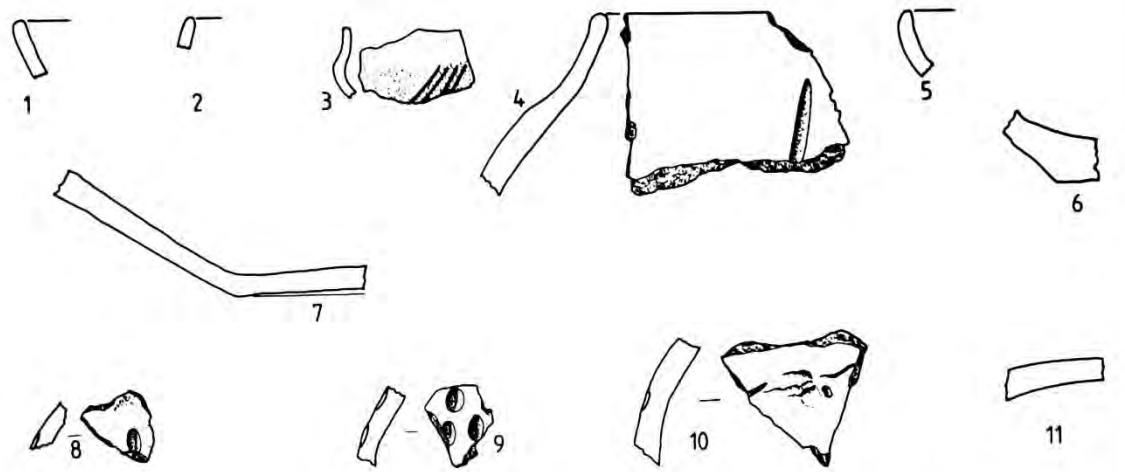




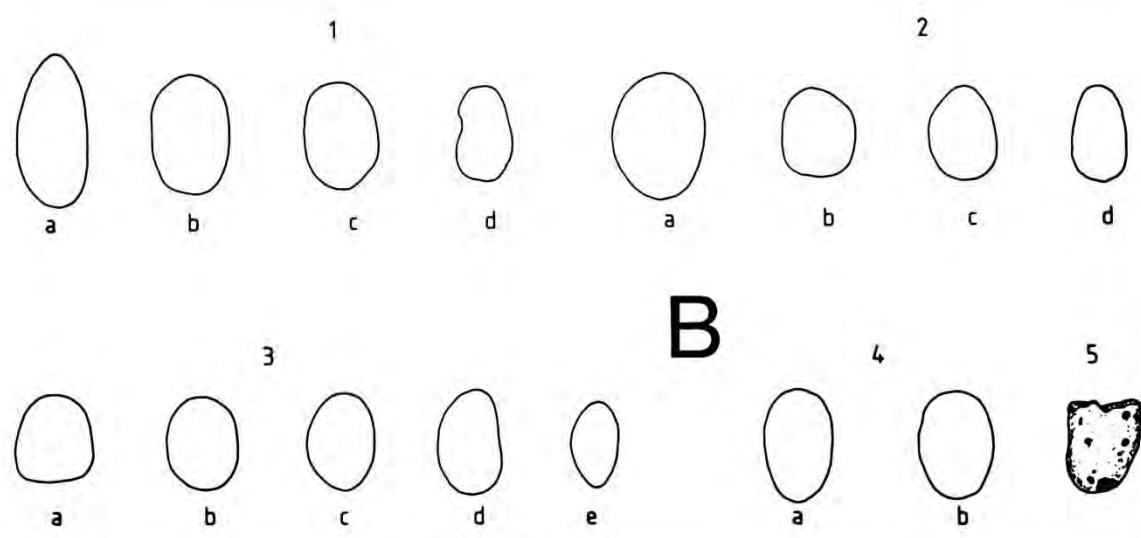
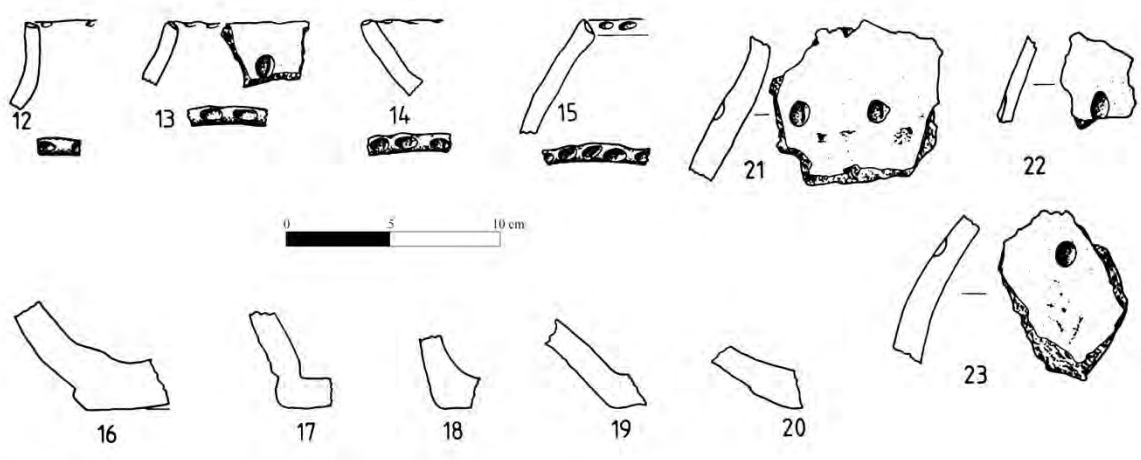




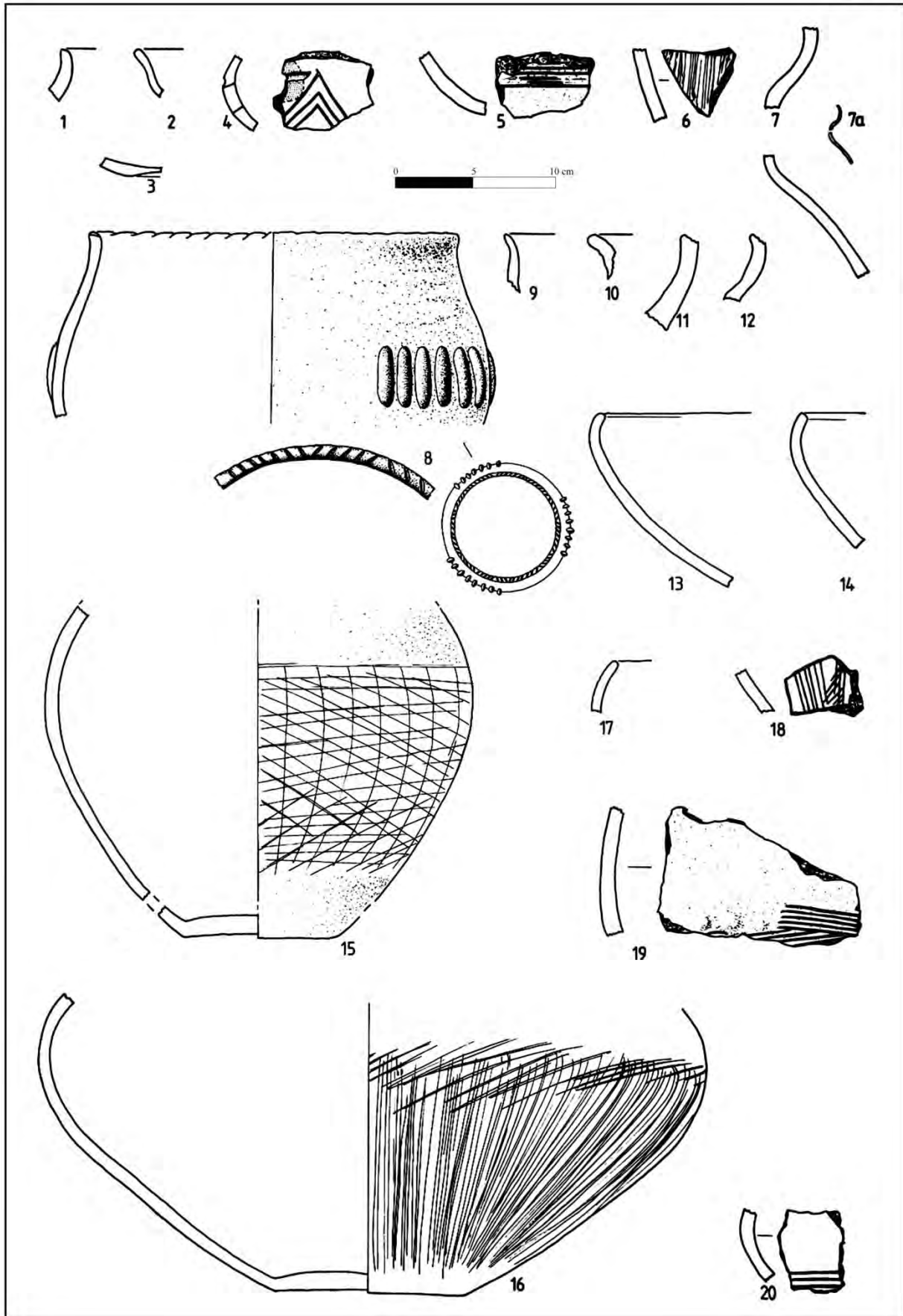


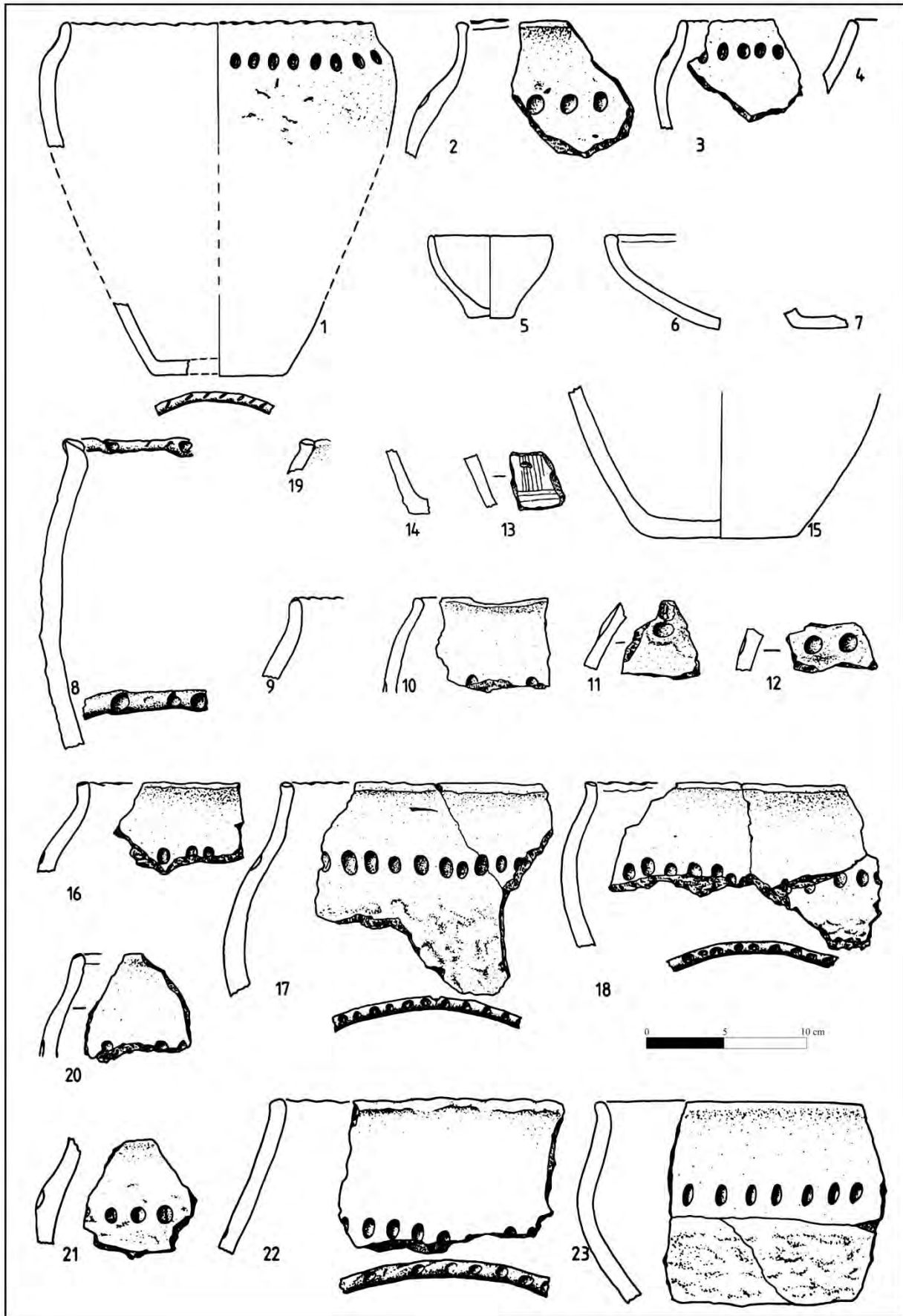


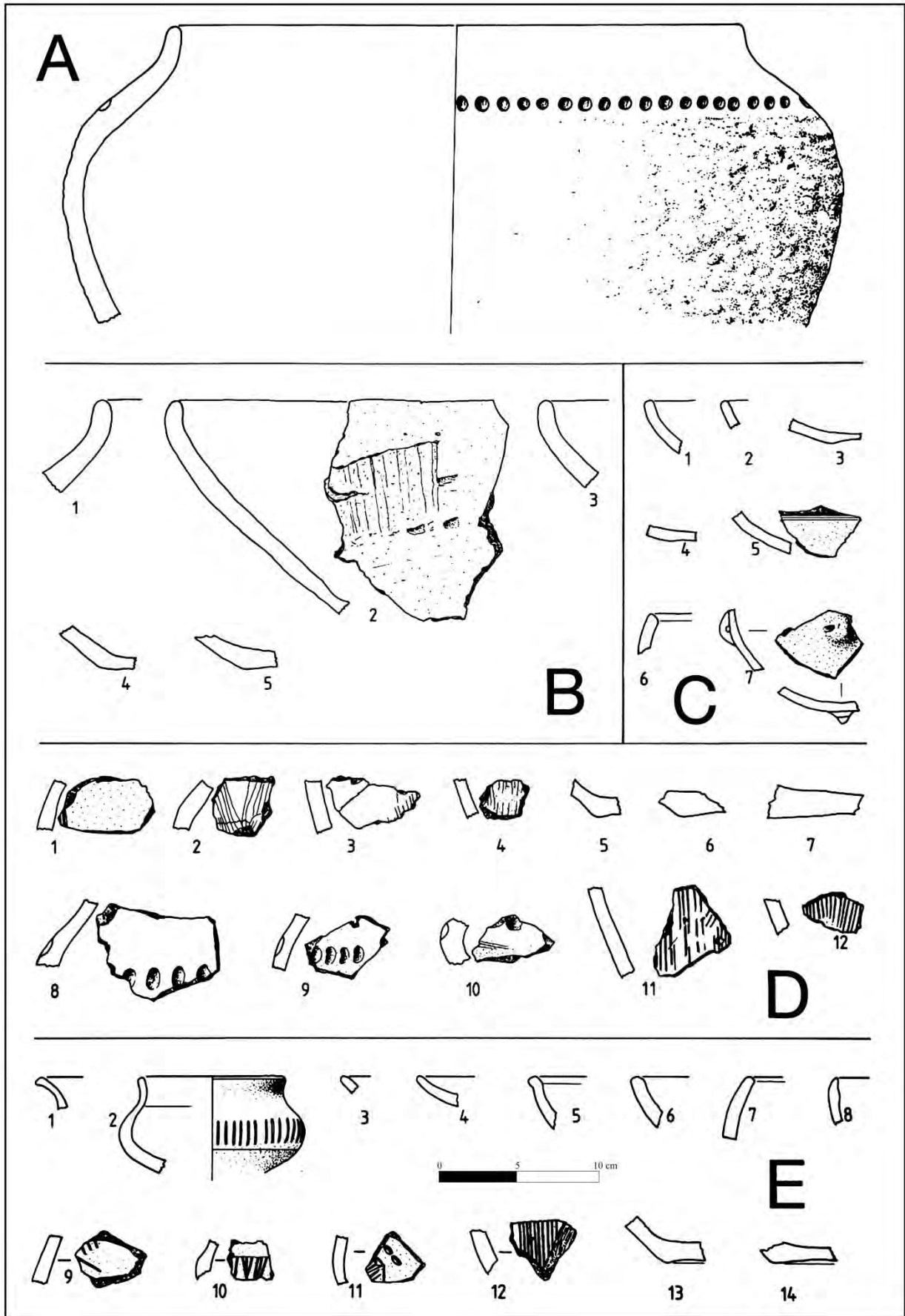
A





B

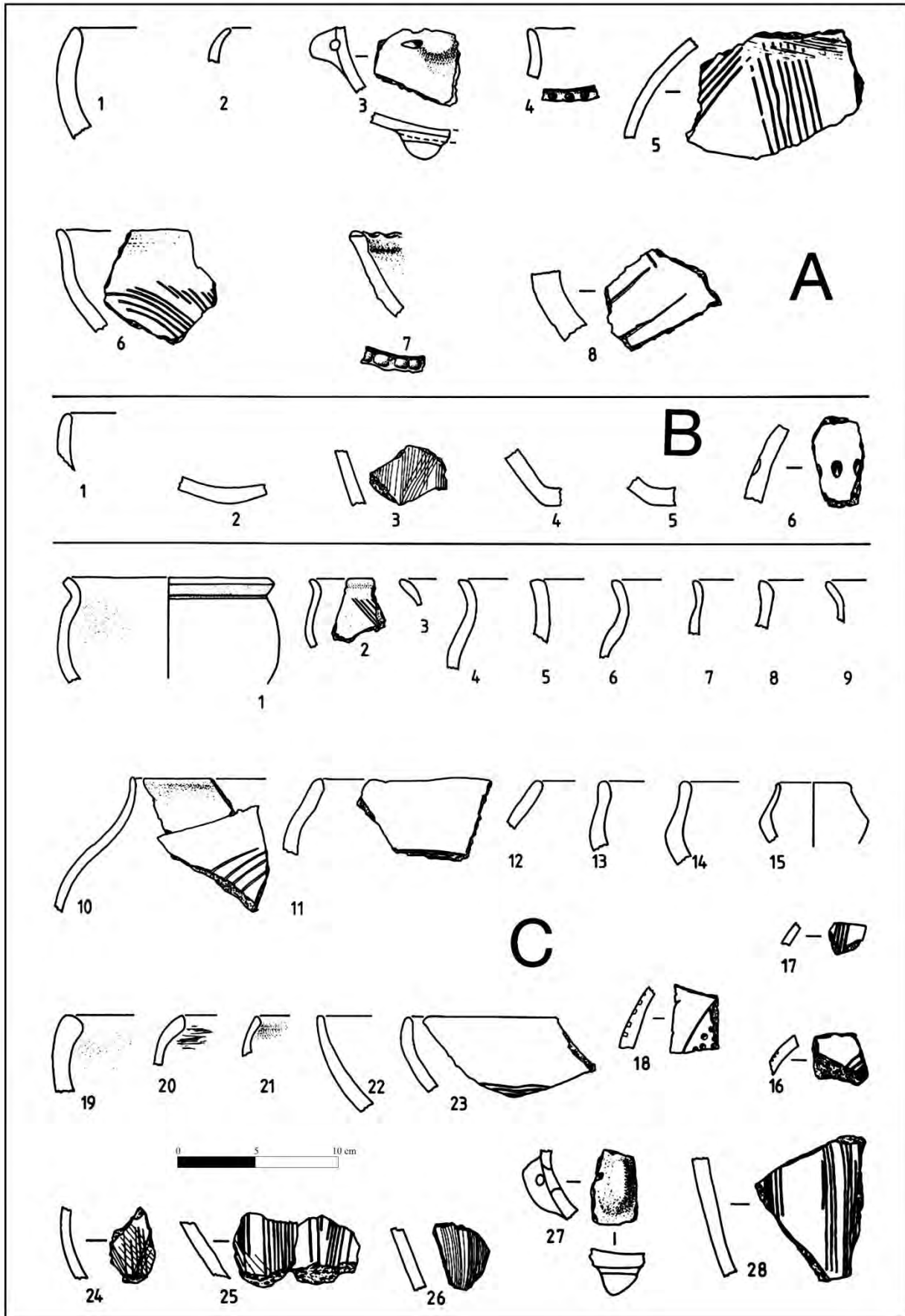





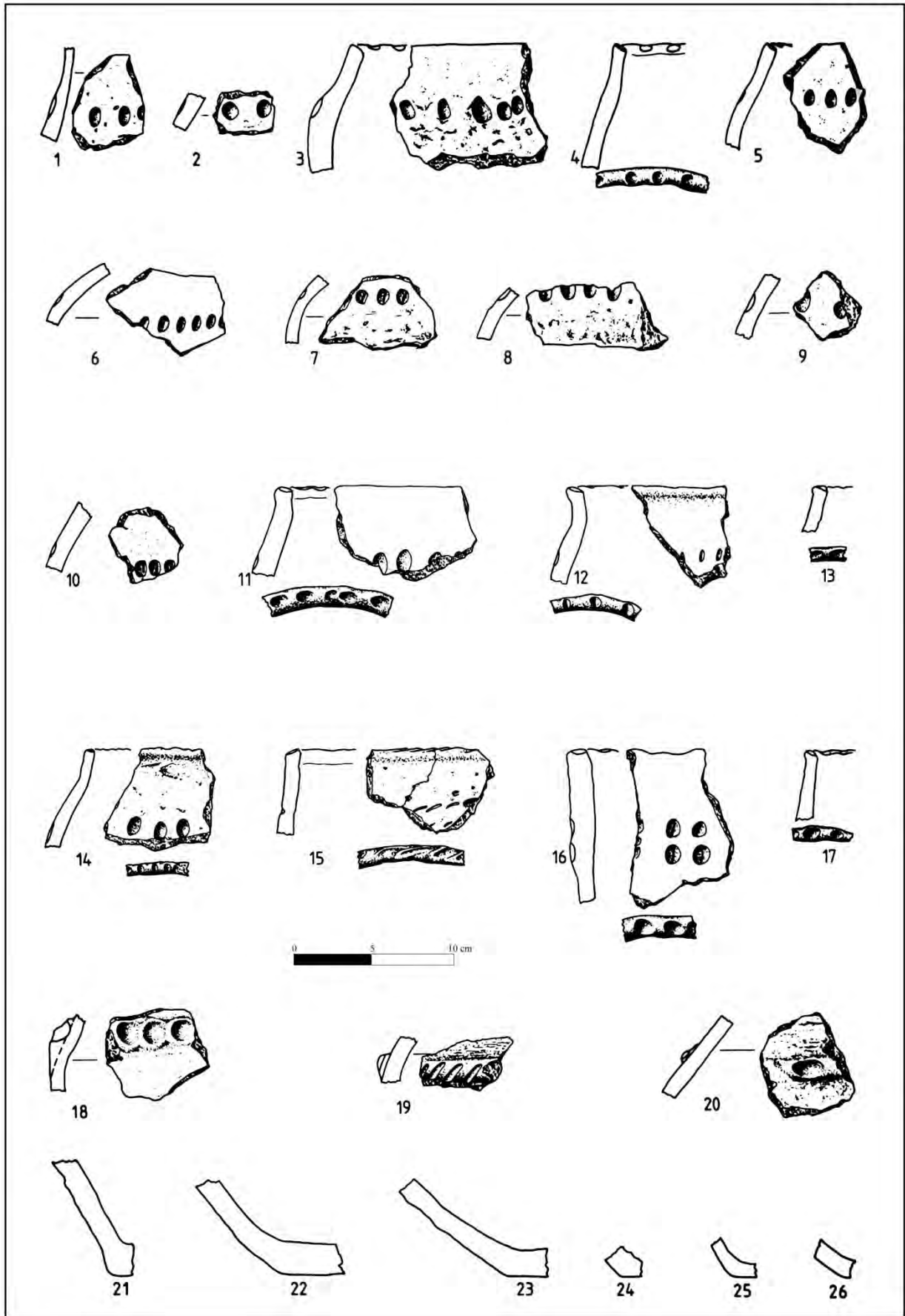





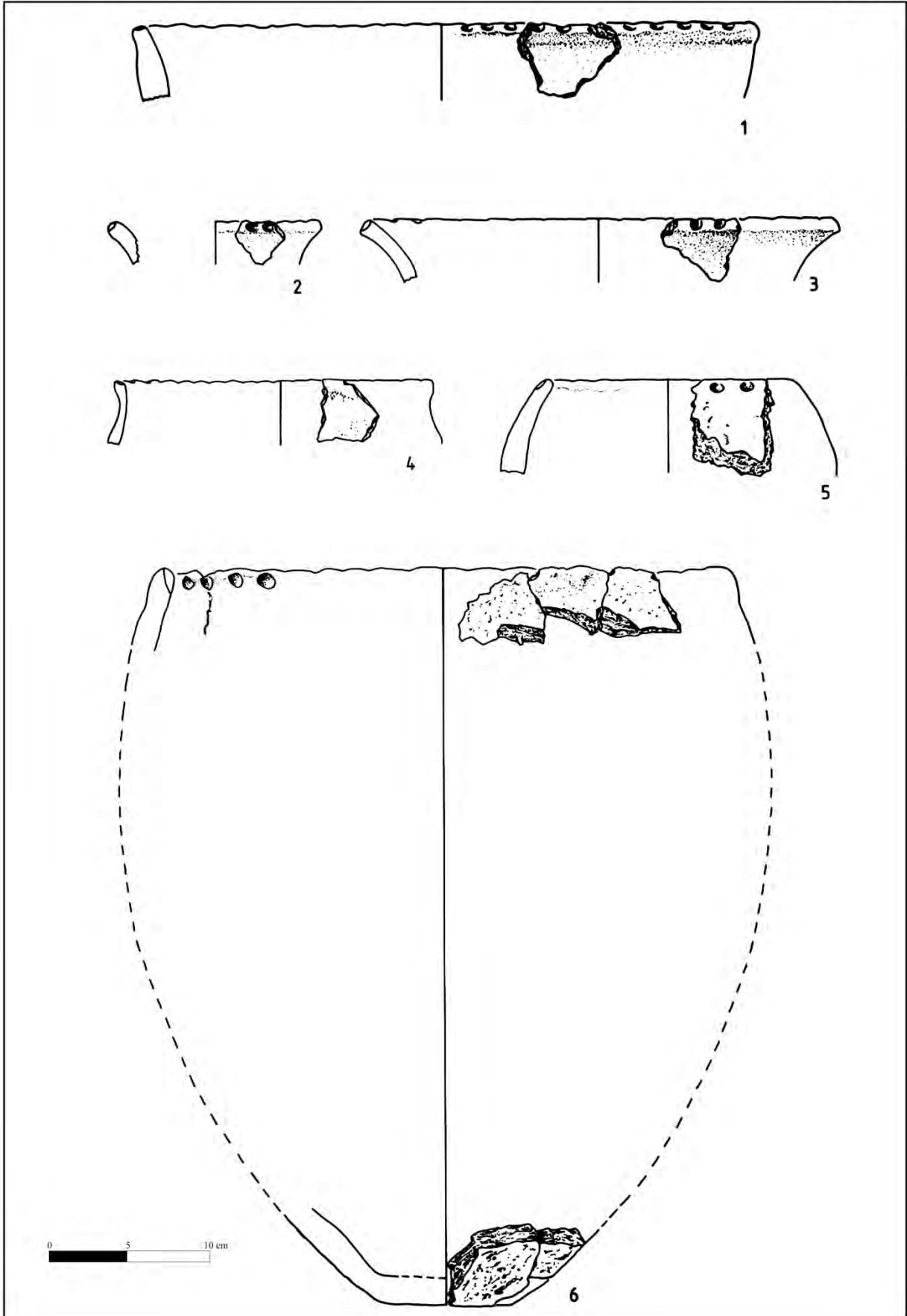


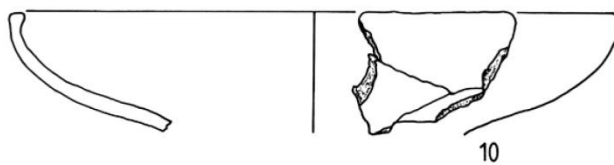
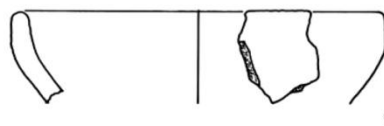

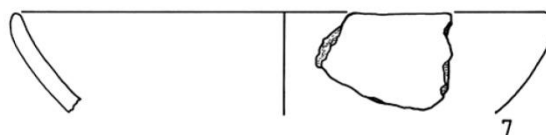
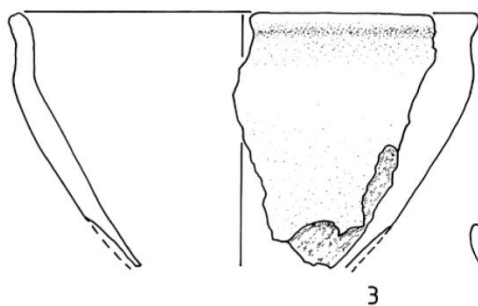
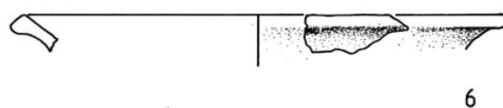
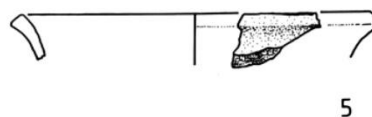
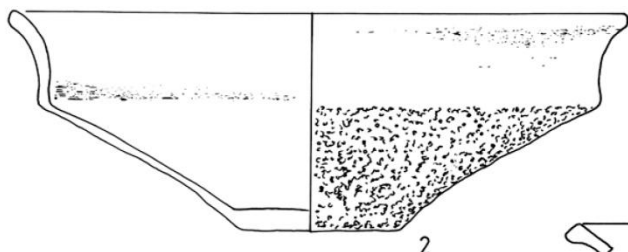
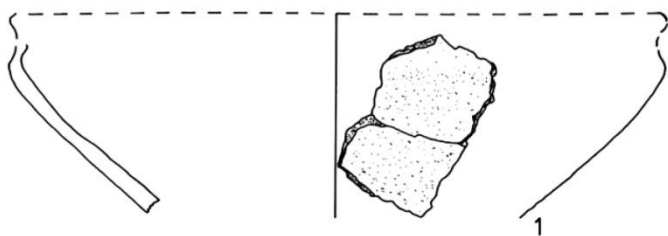


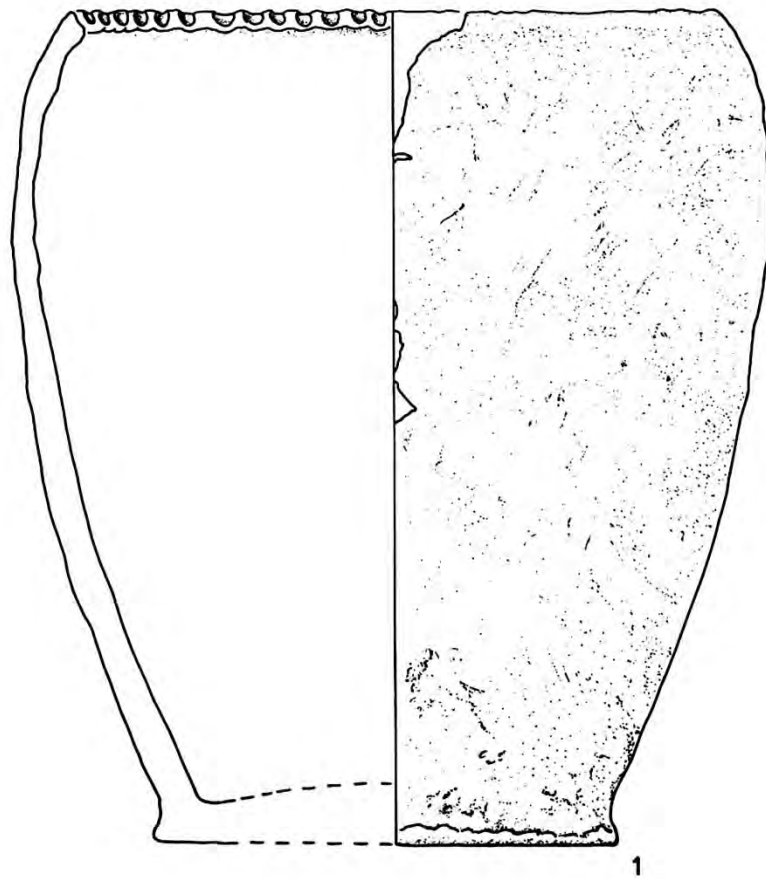
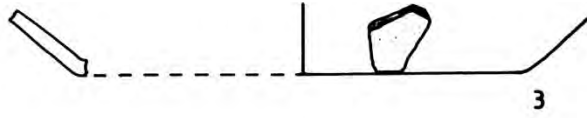




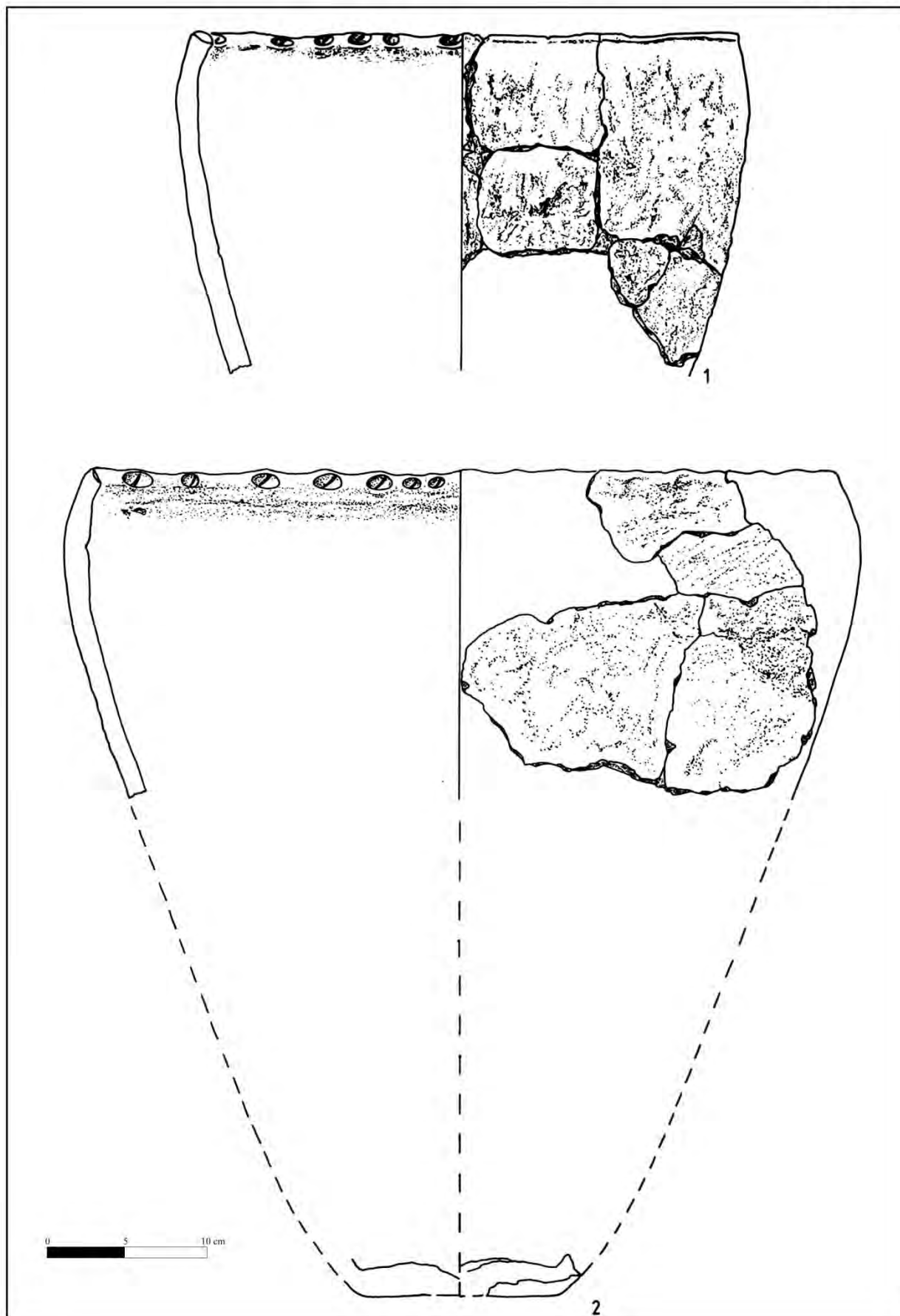


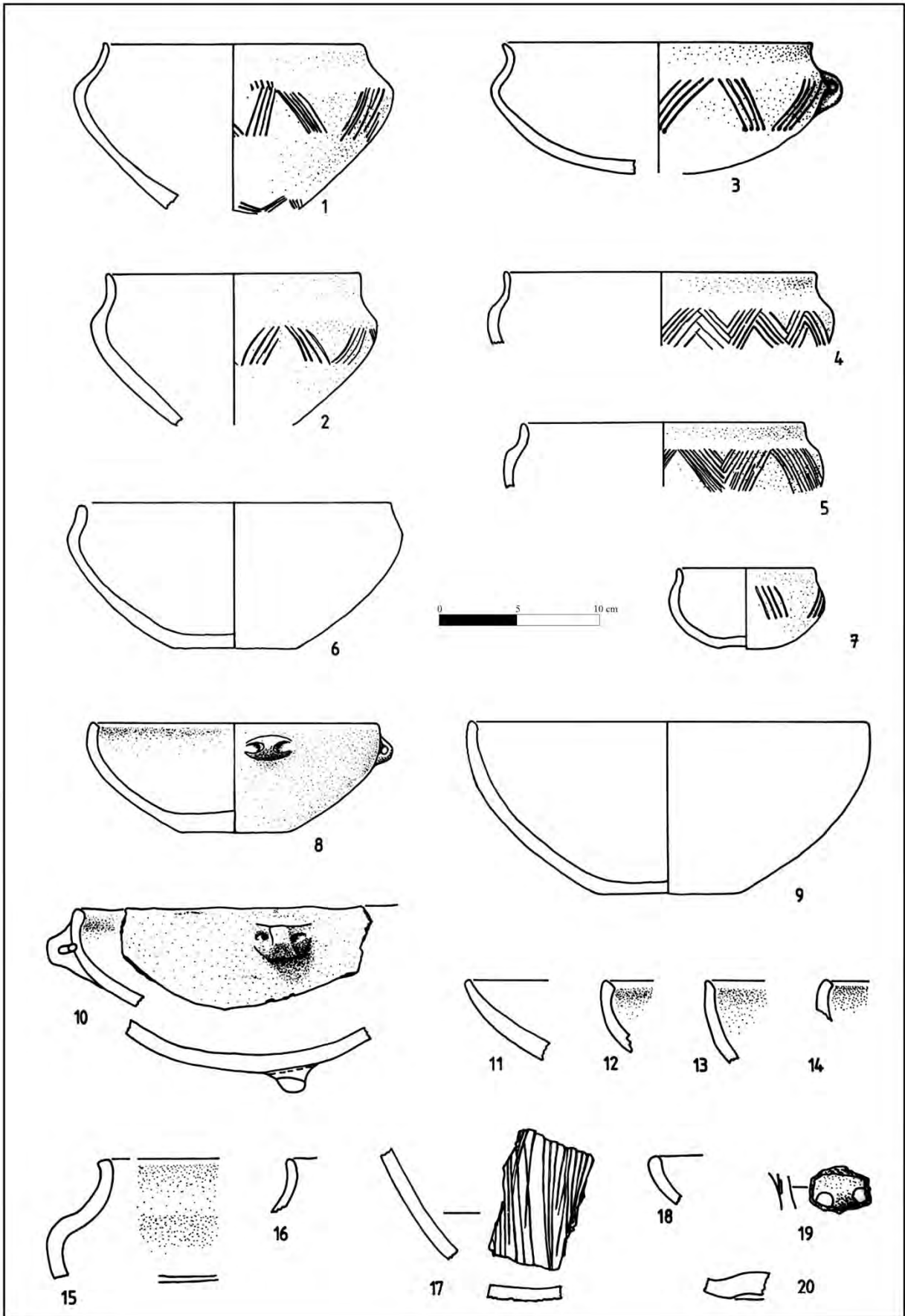


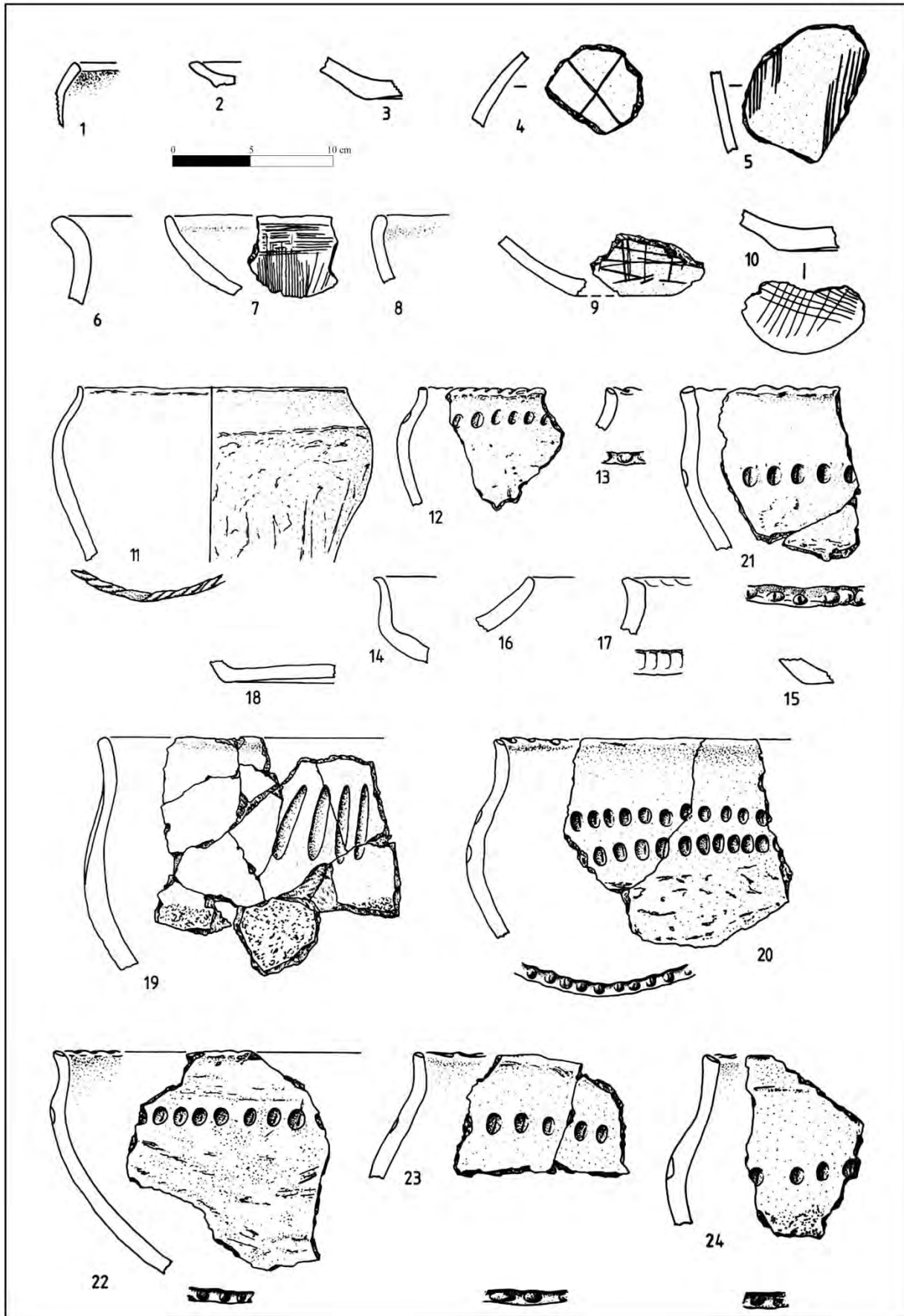





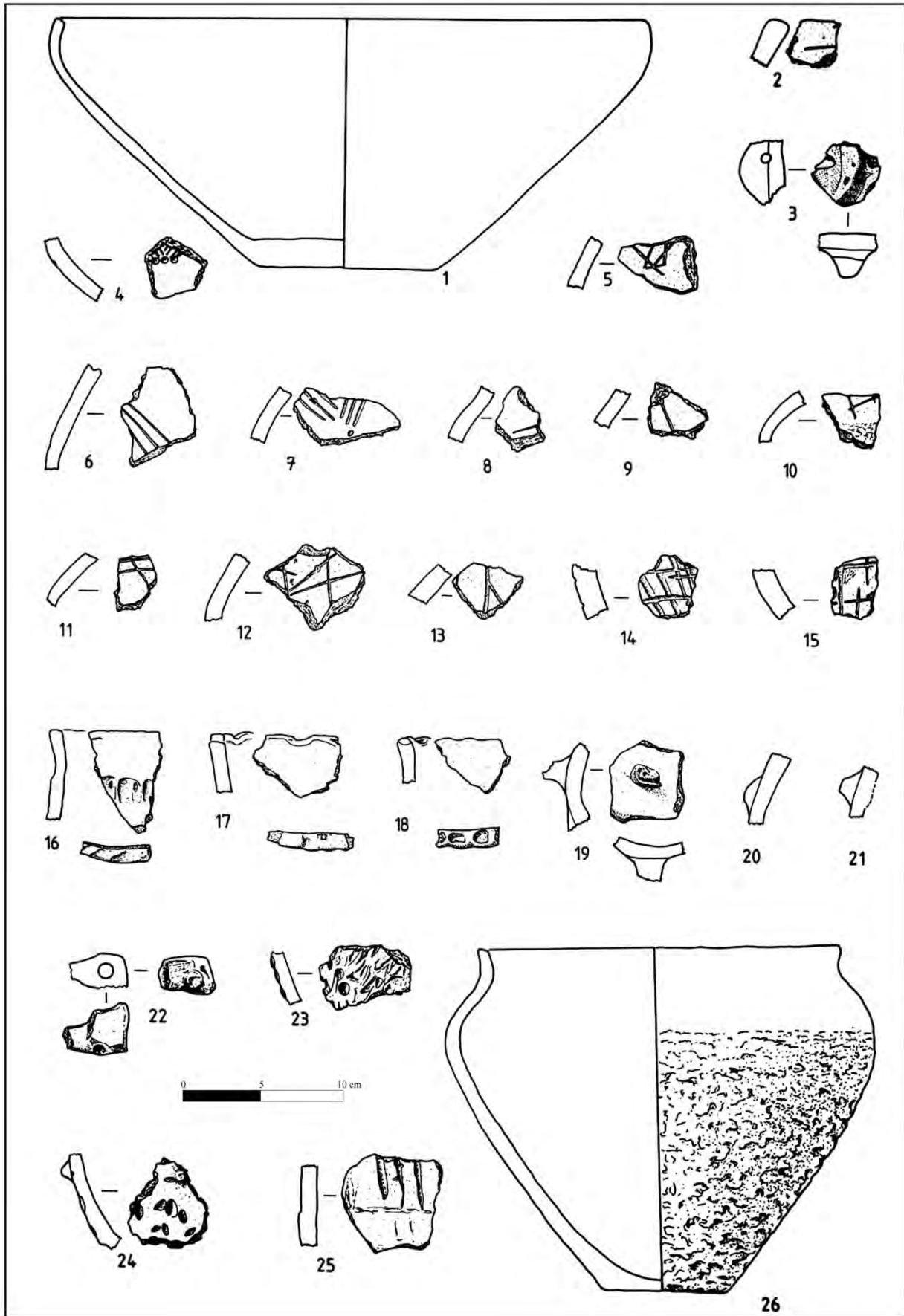
0 5 10 cm

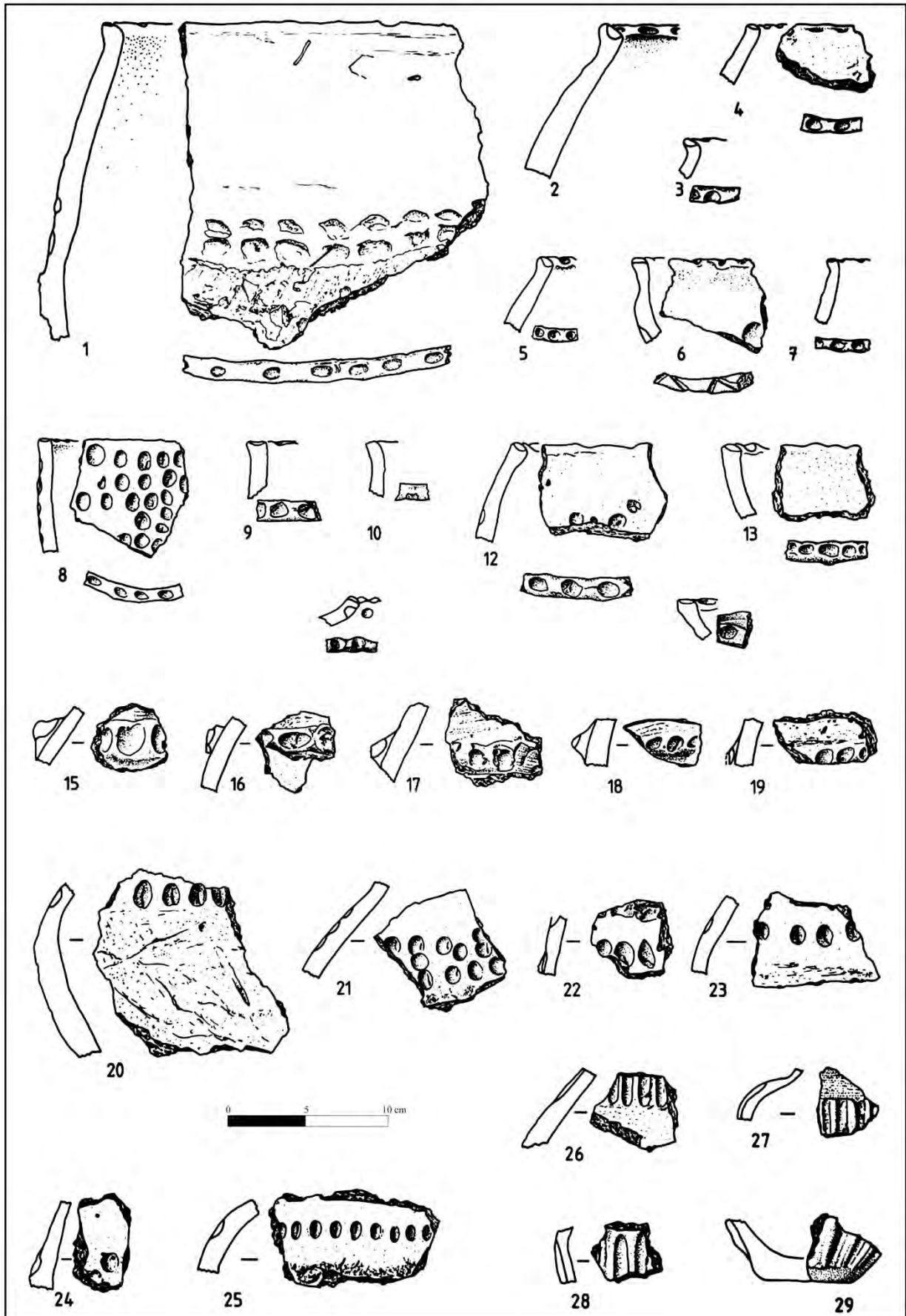


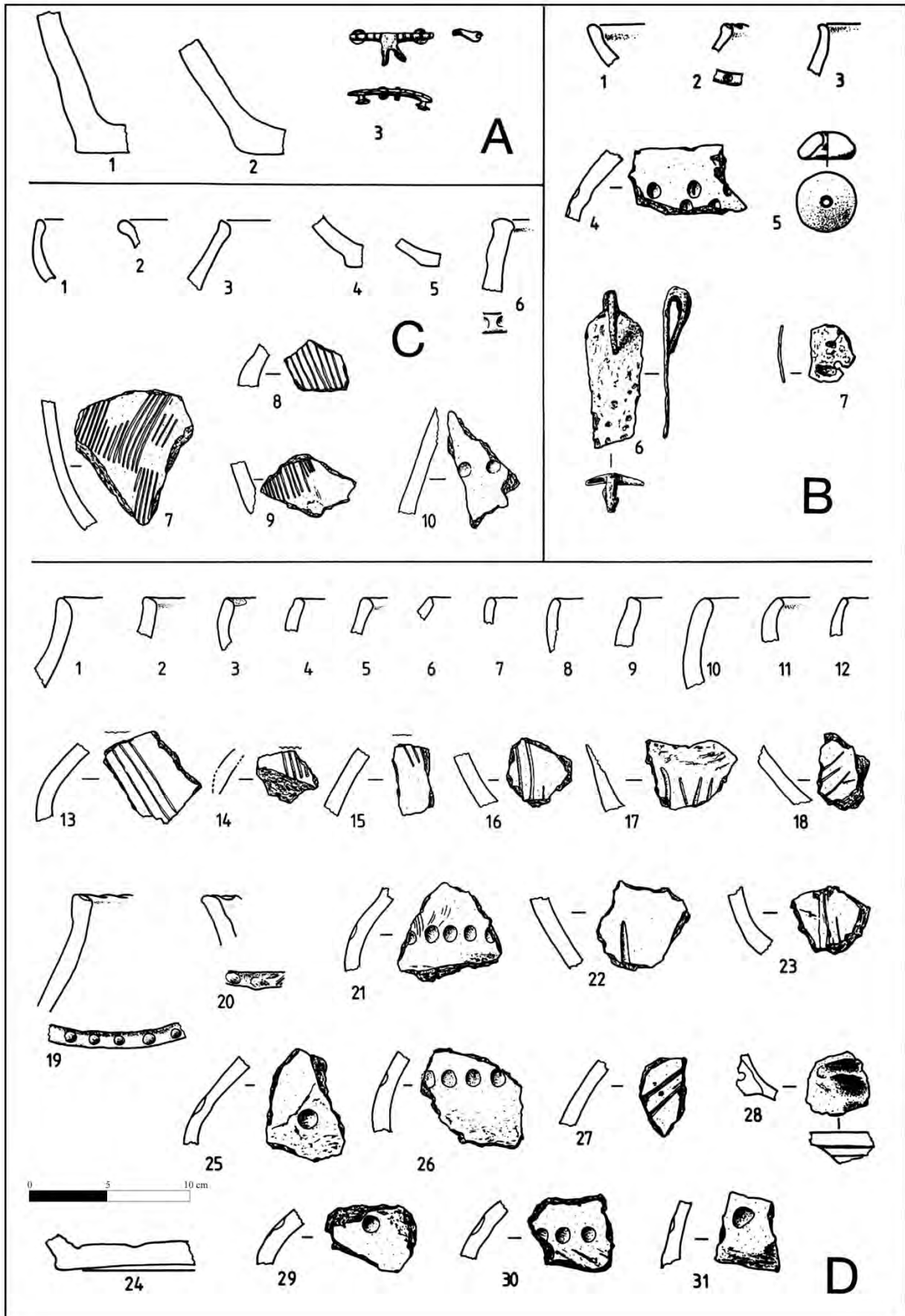


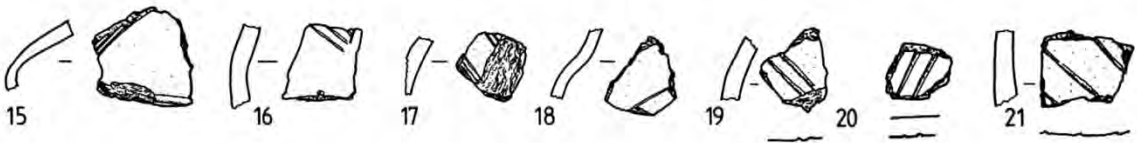
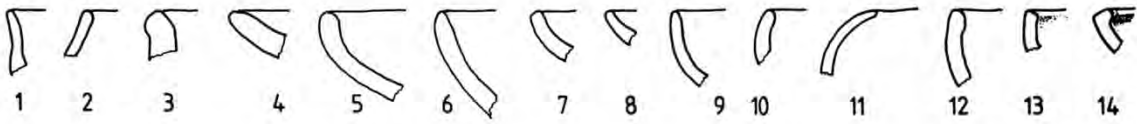
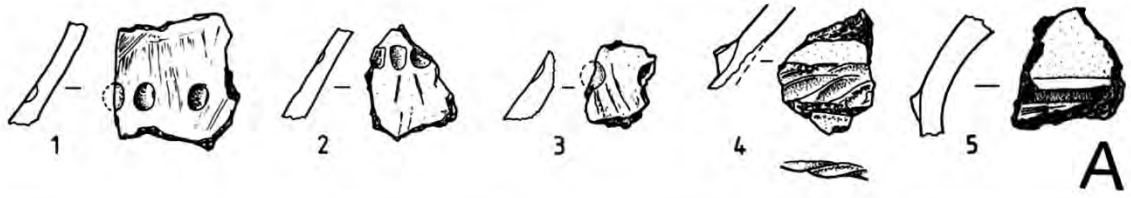




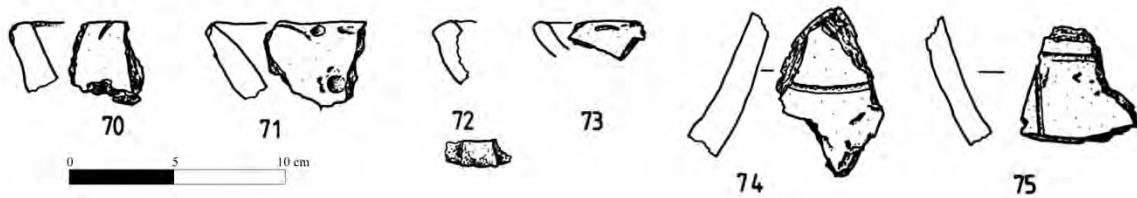
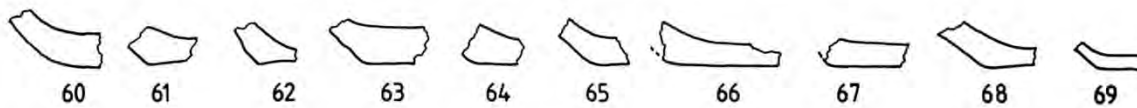
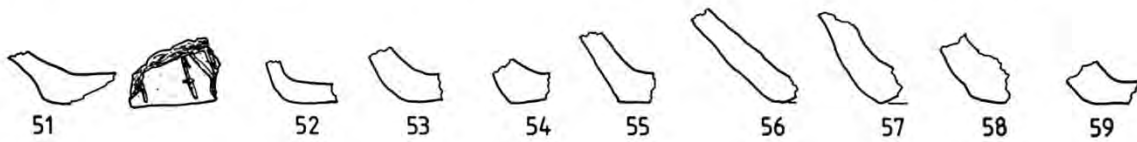
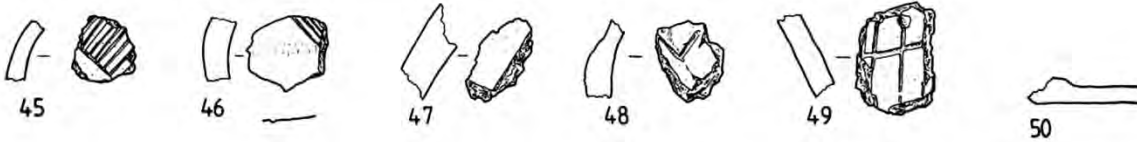
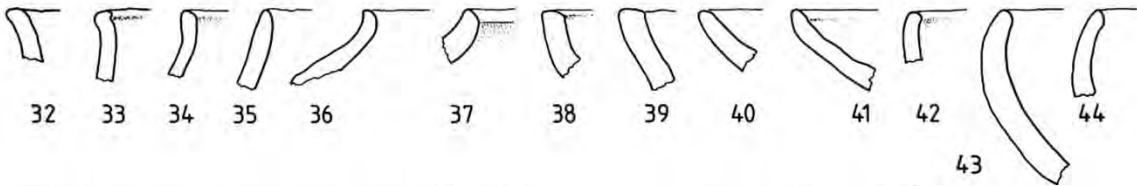
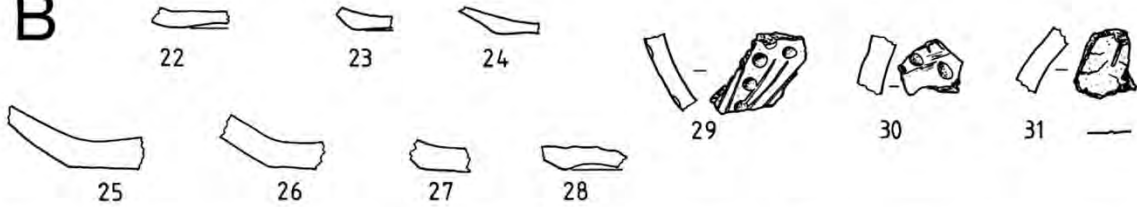


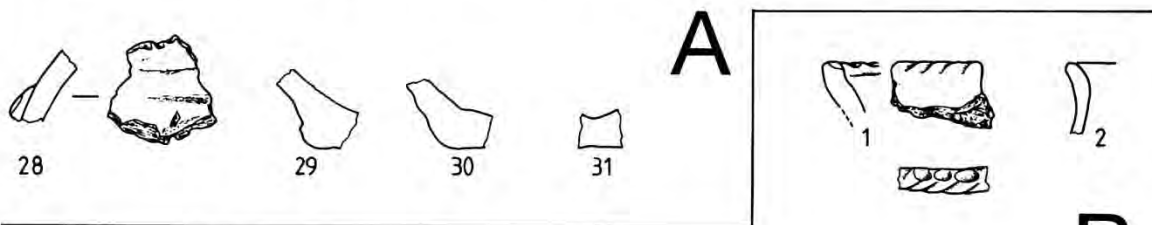
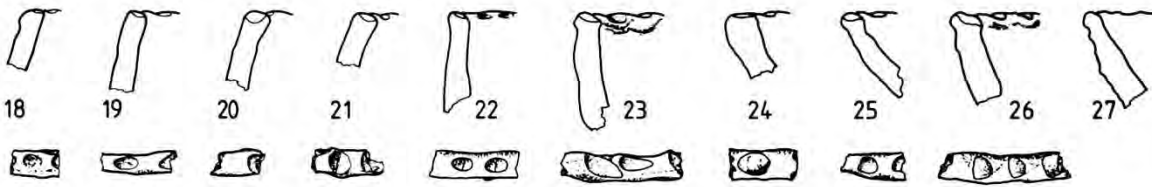
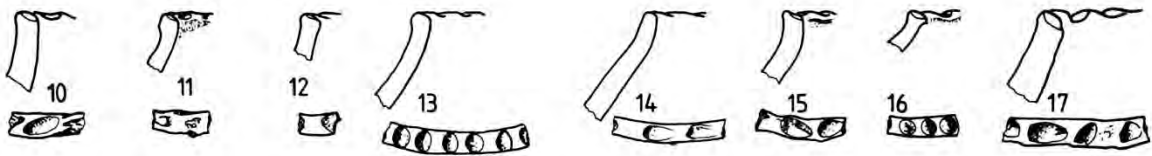
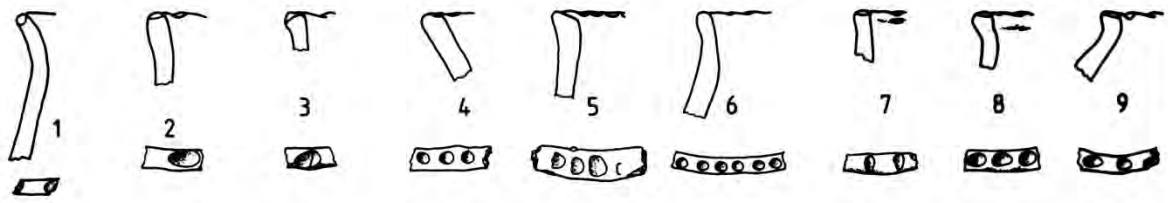






B

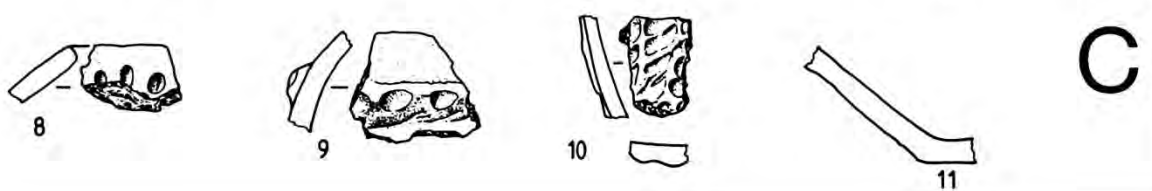
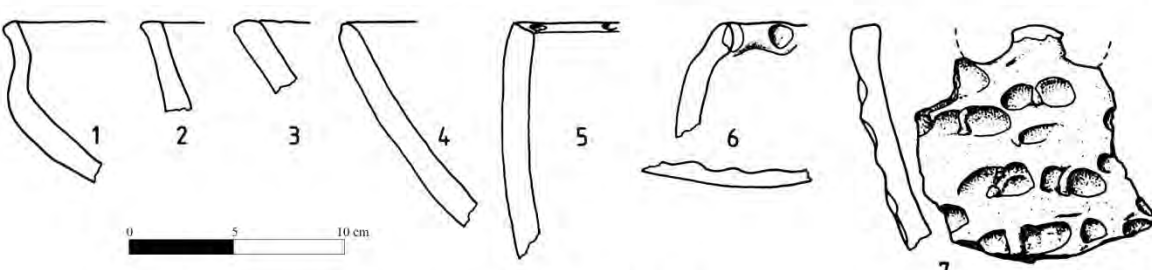
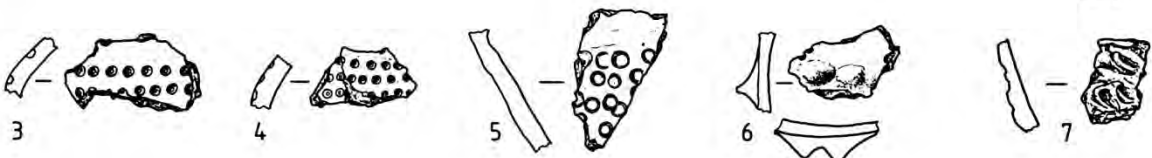




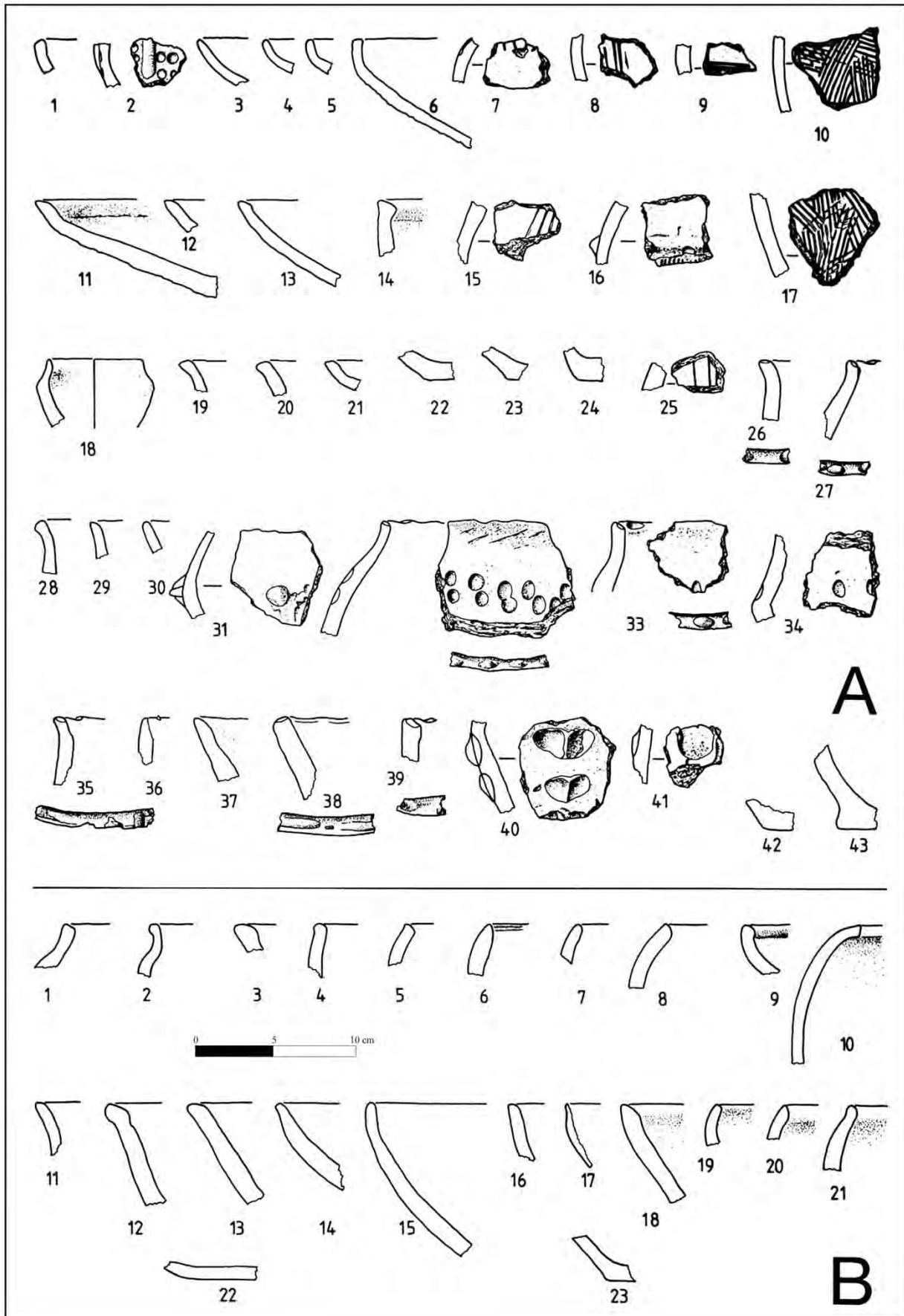
A

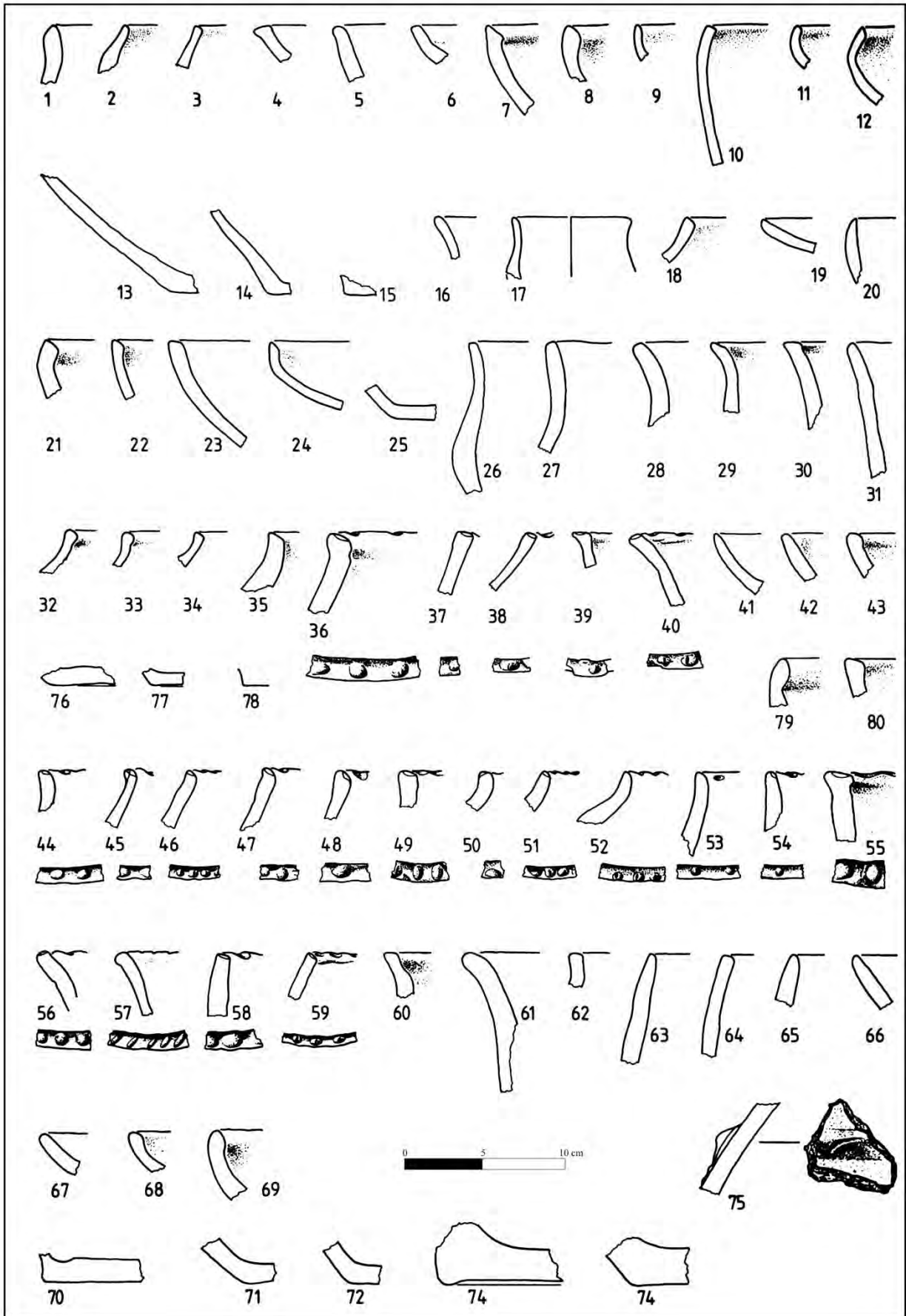



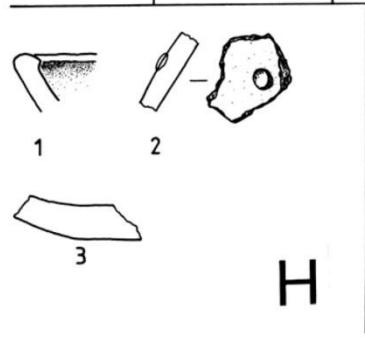
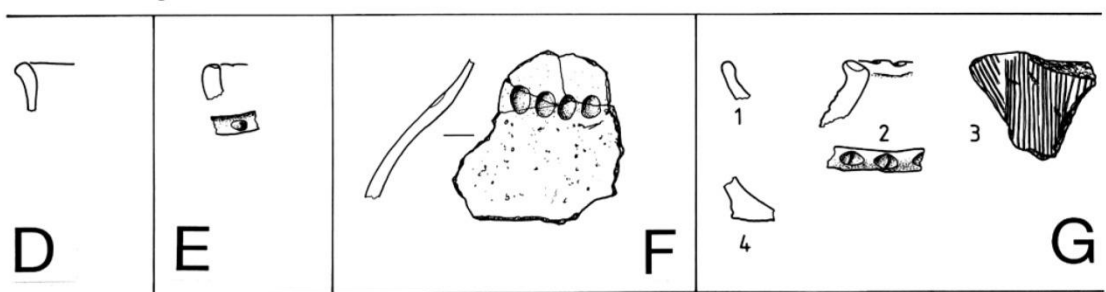
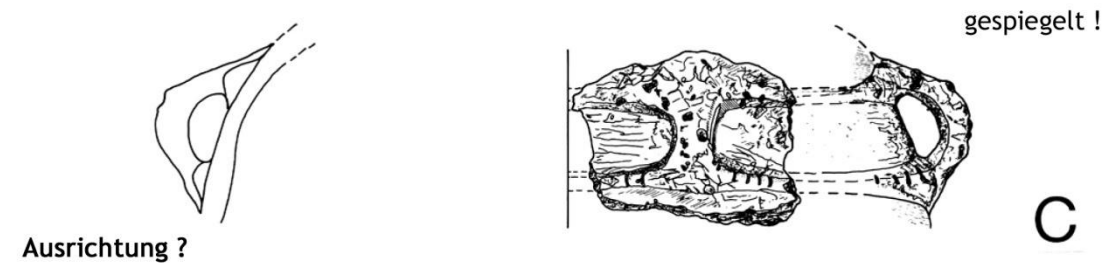
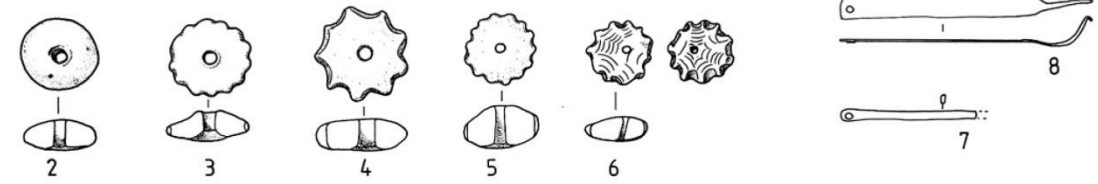
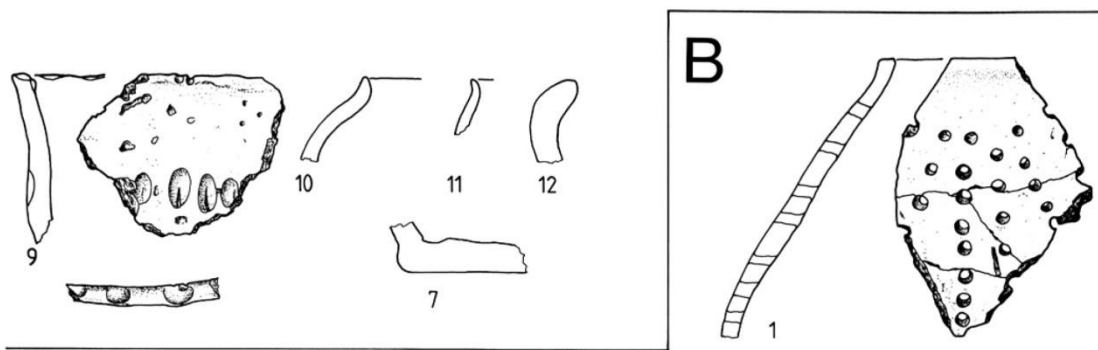
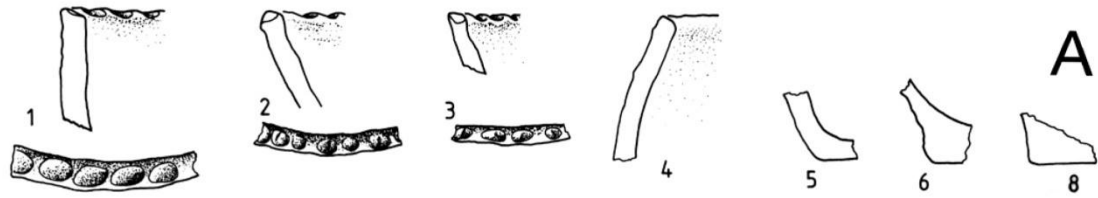
B



C







gespiegelt !

Ausrichtung ?

D

E

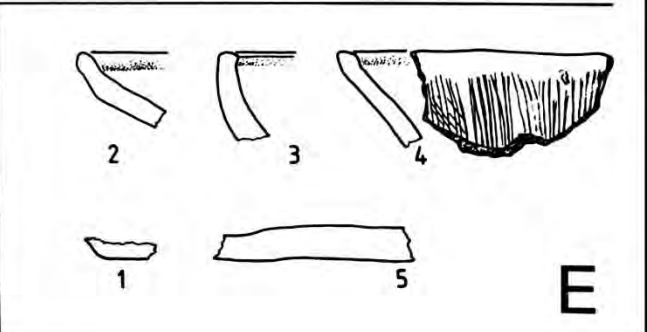
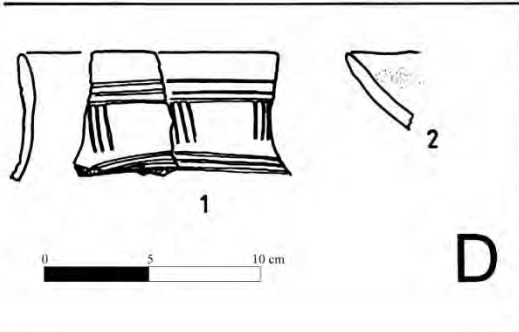
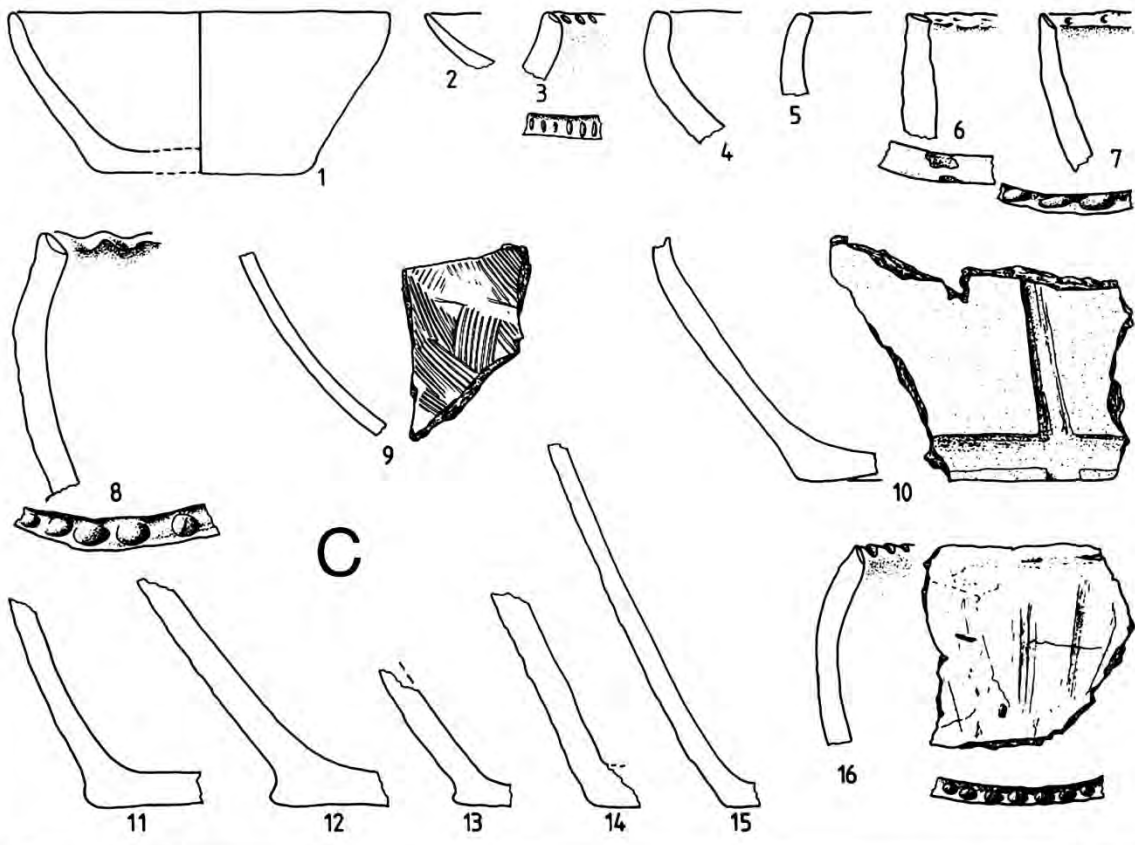
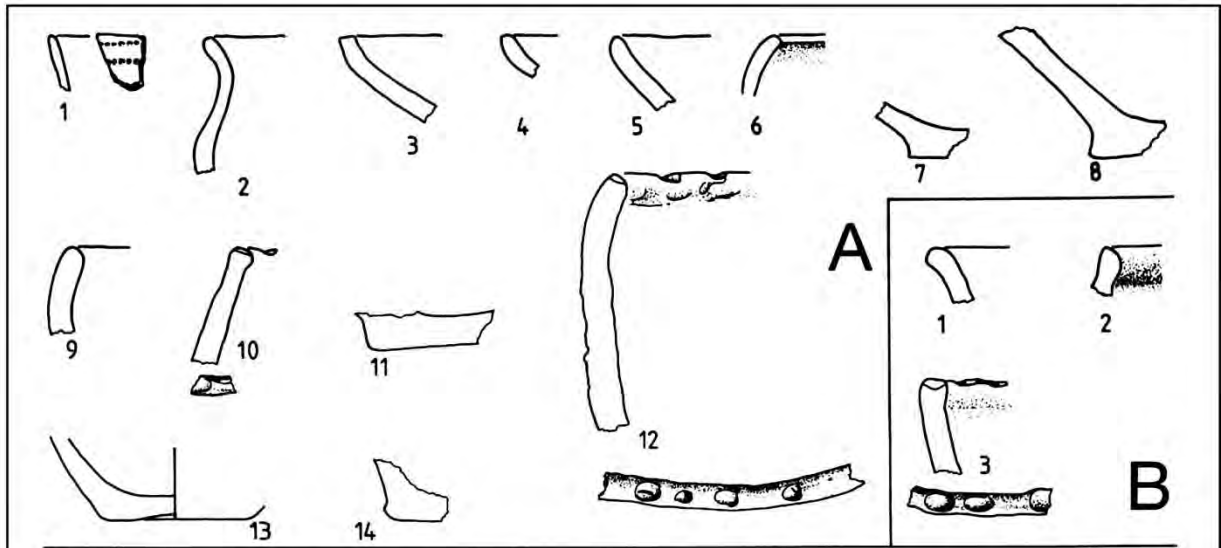
F

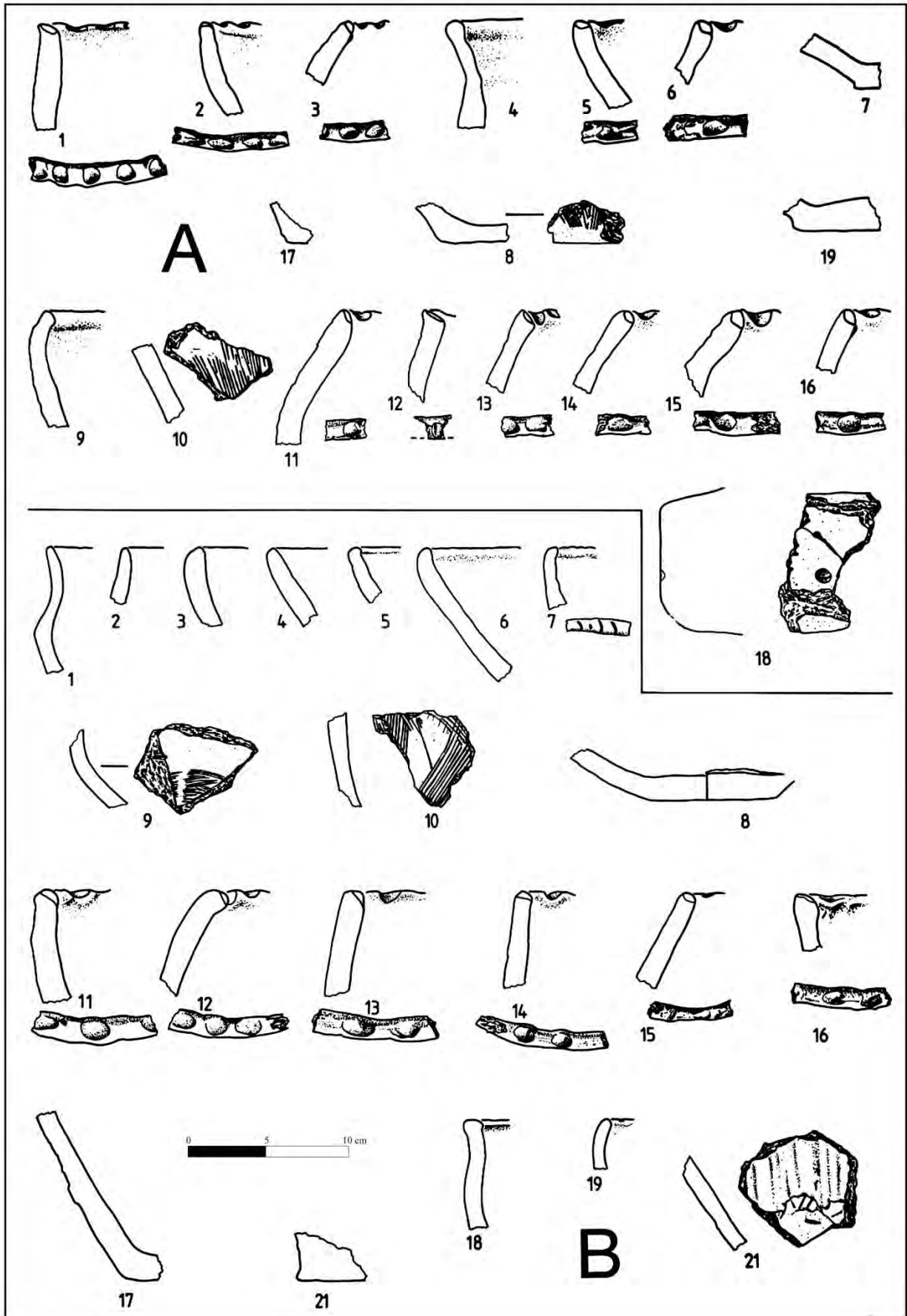
G

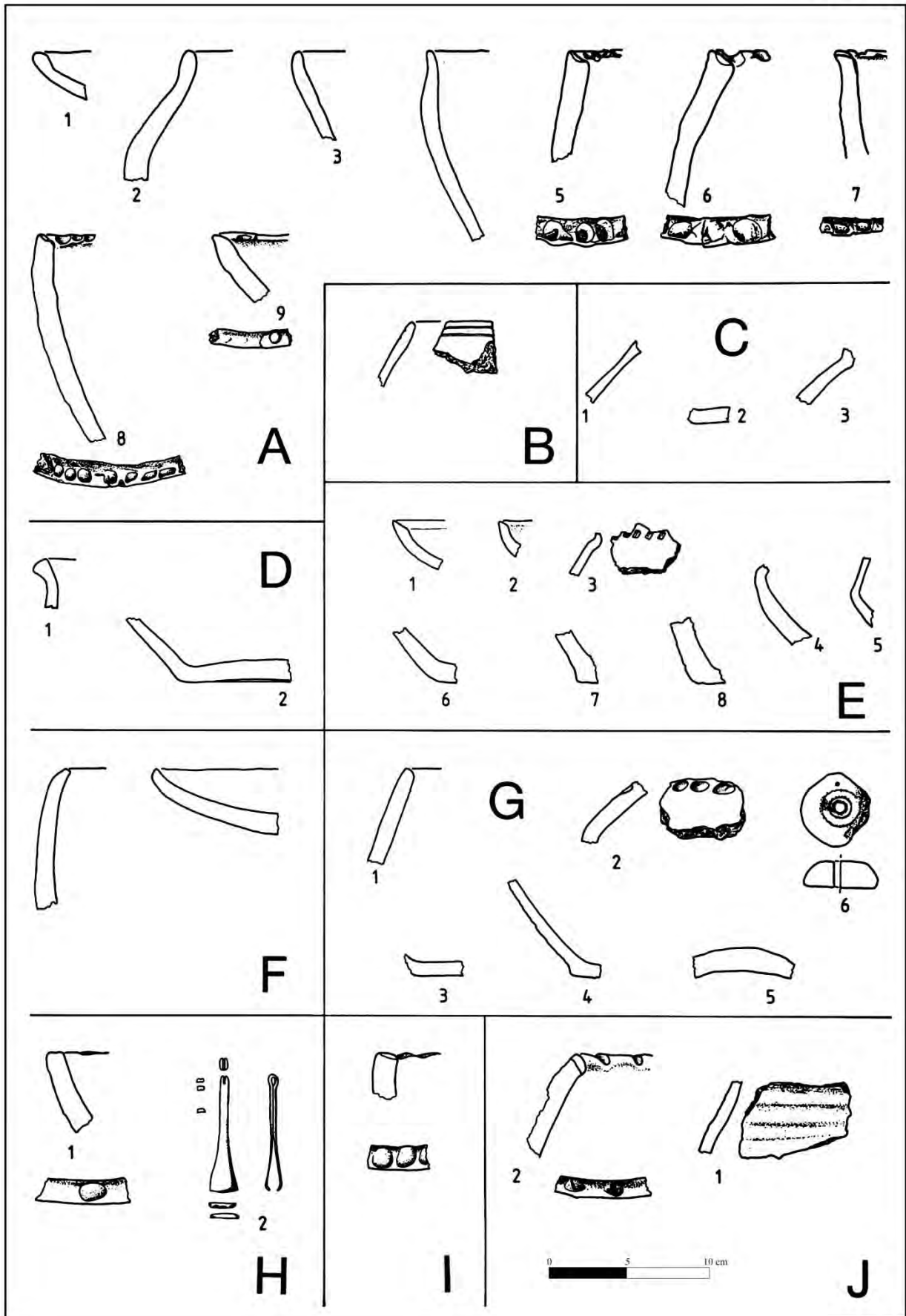
H

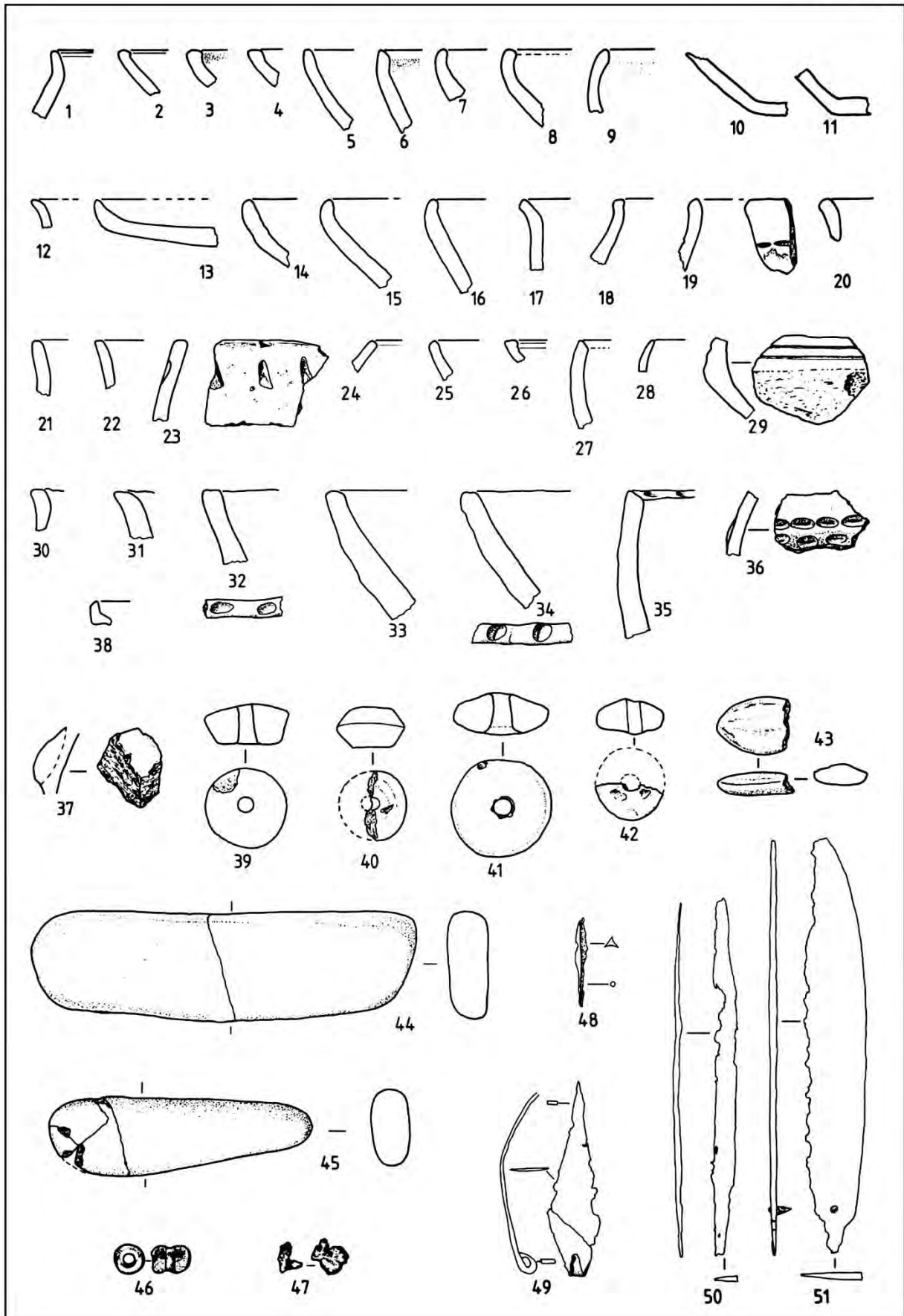
I

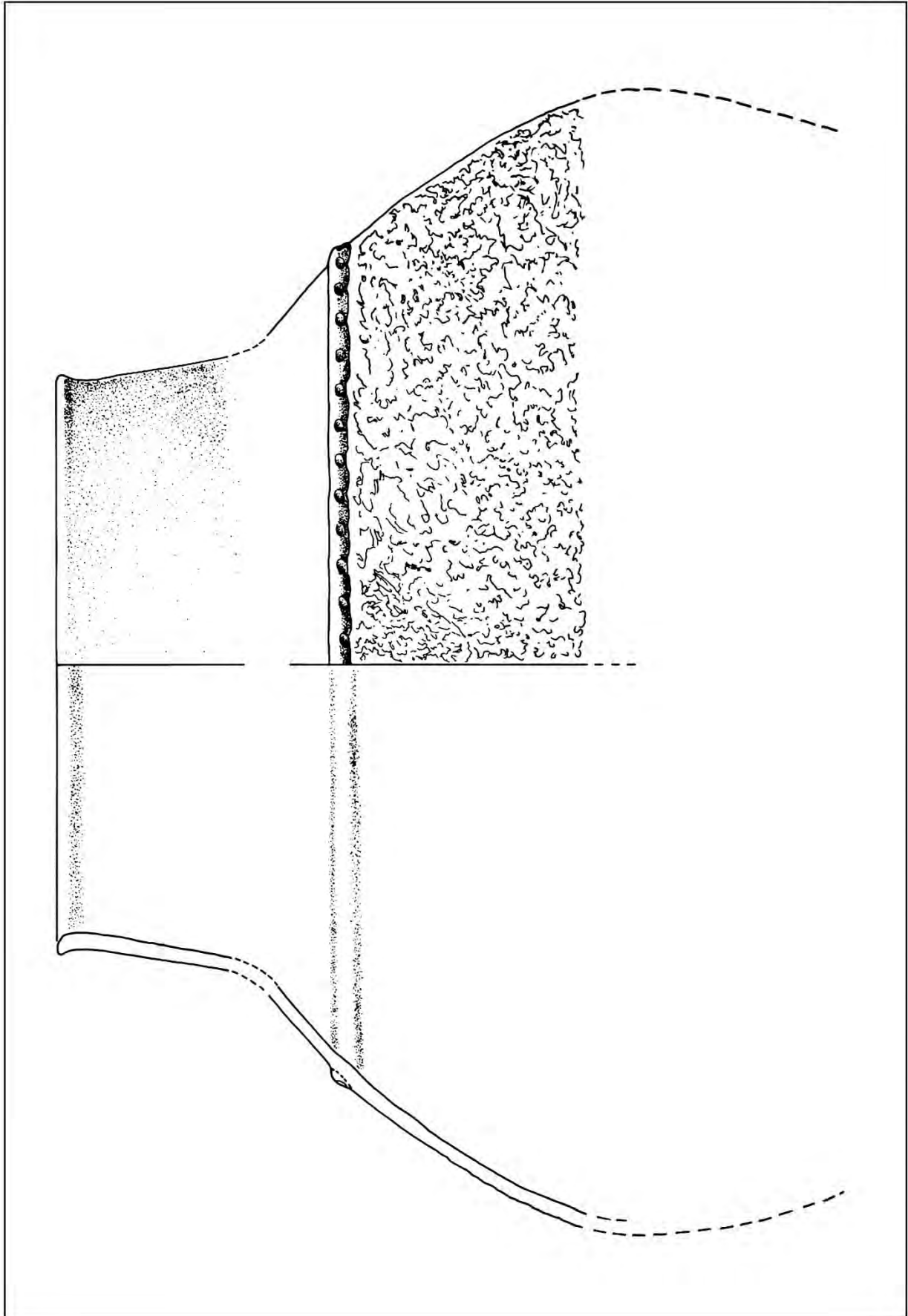
J

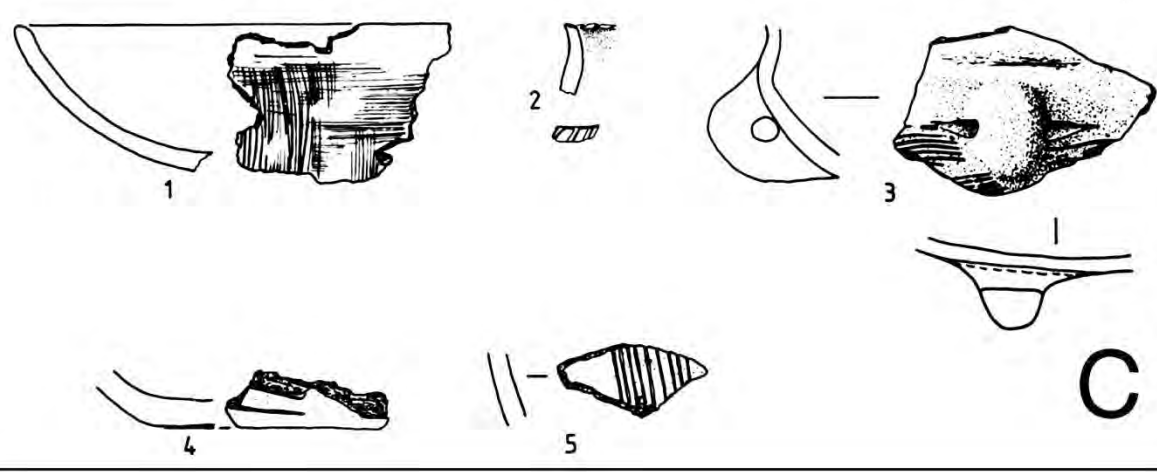
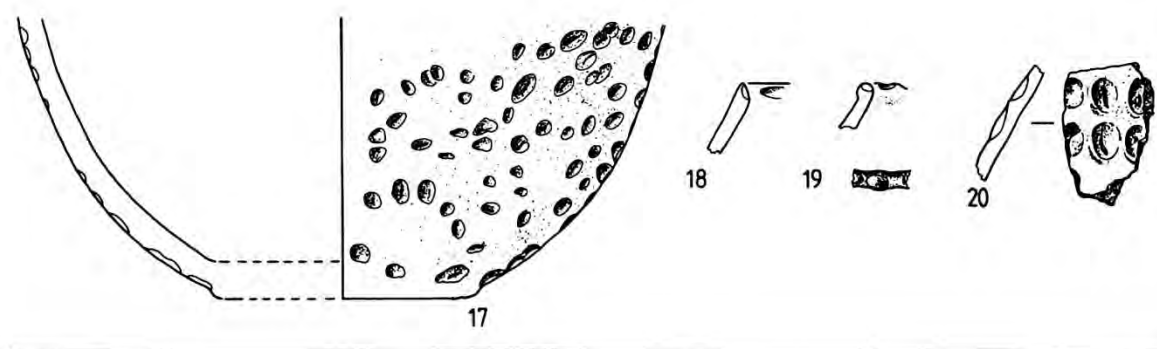
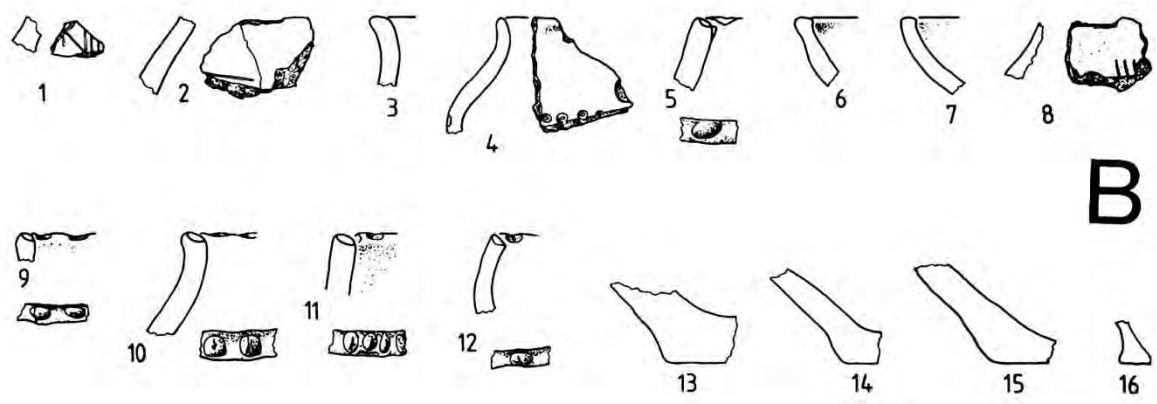
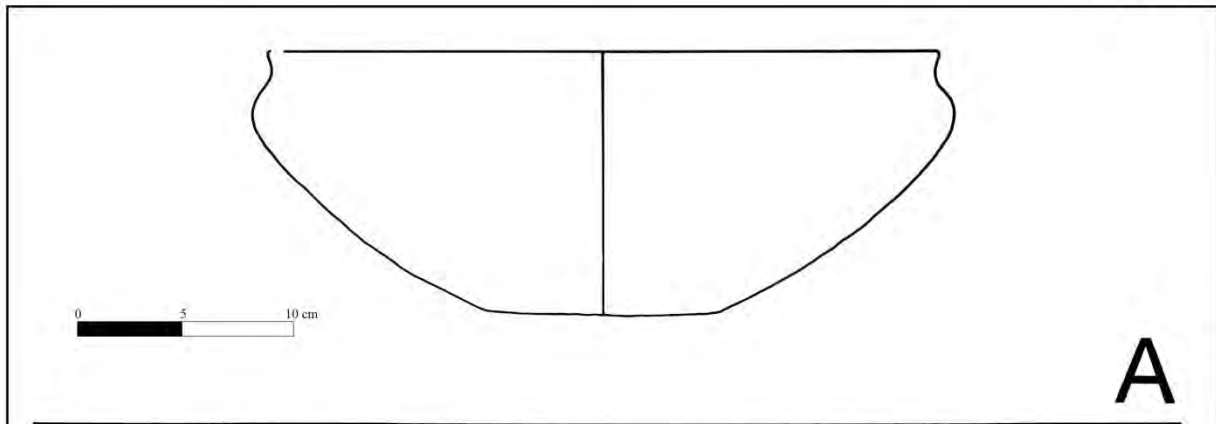


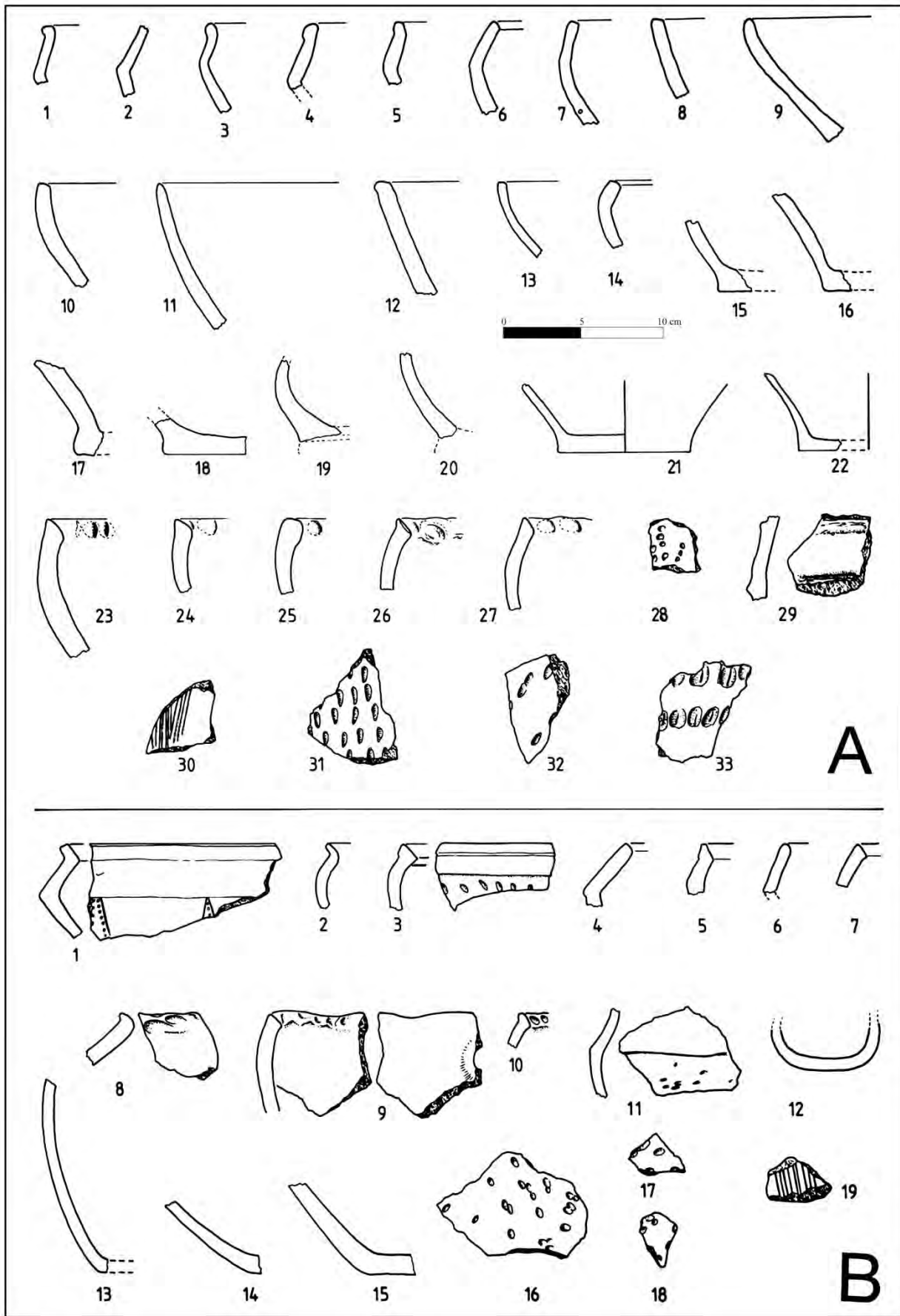


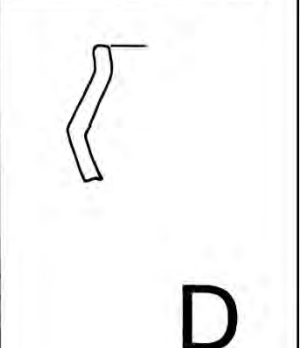
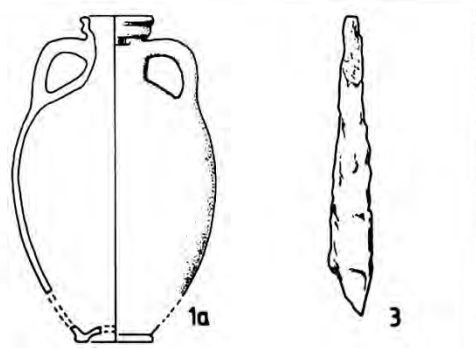
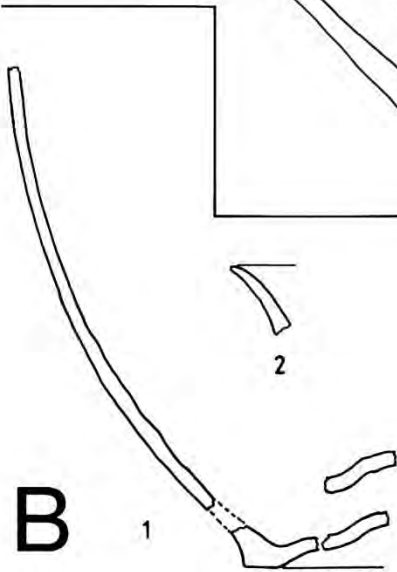
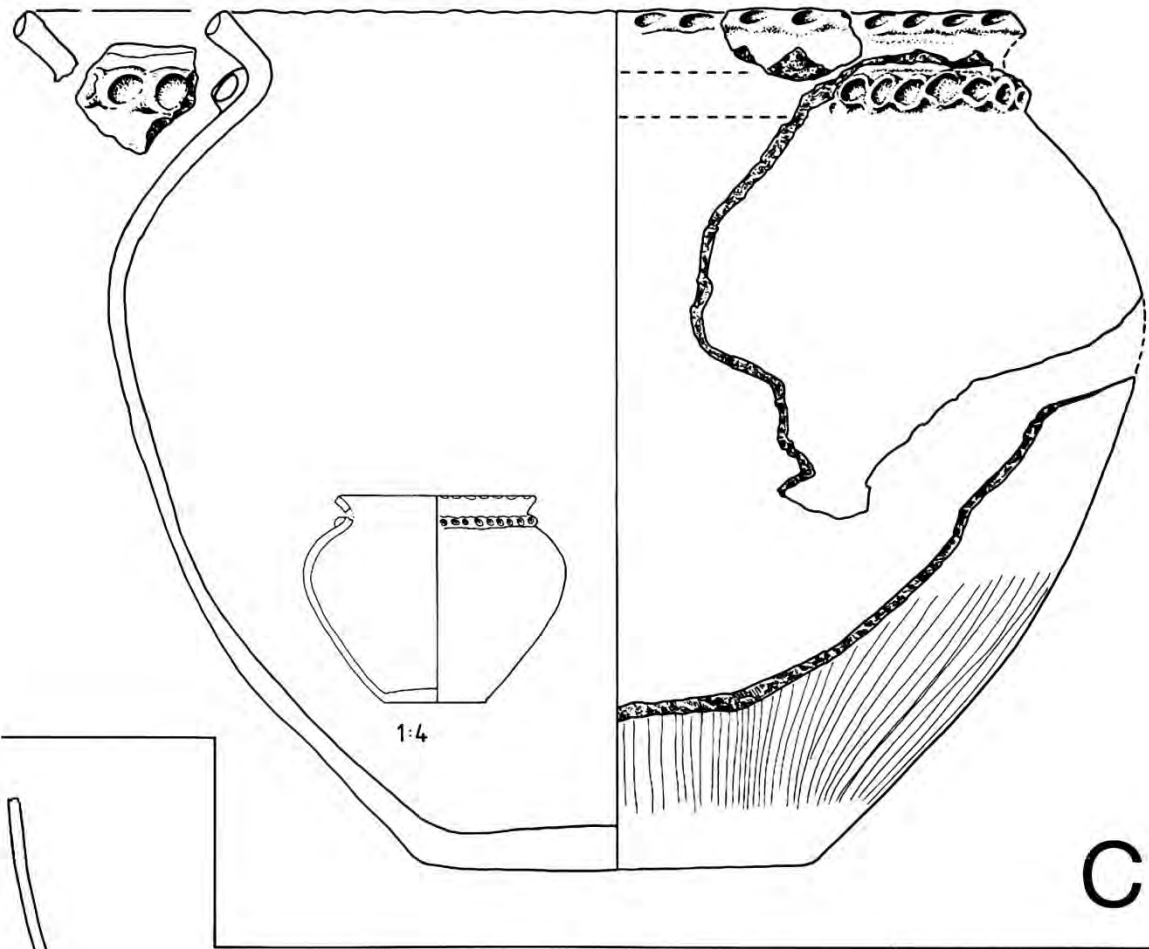
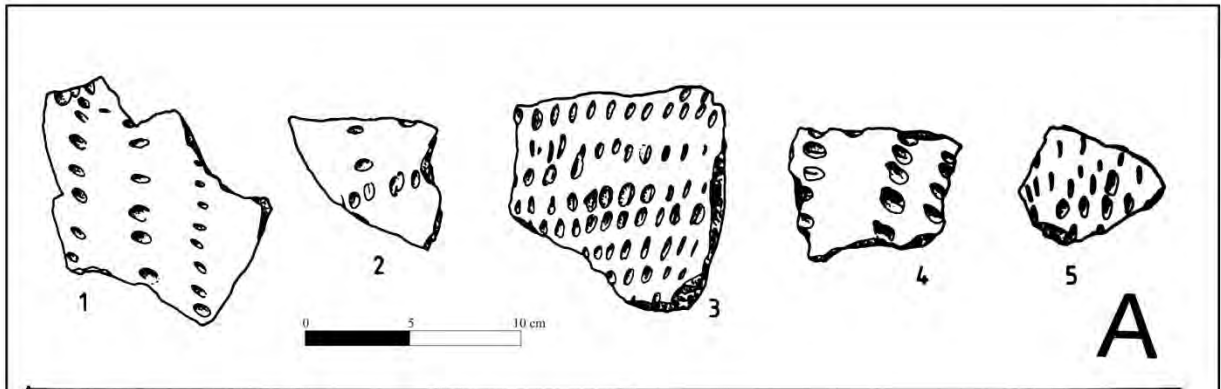


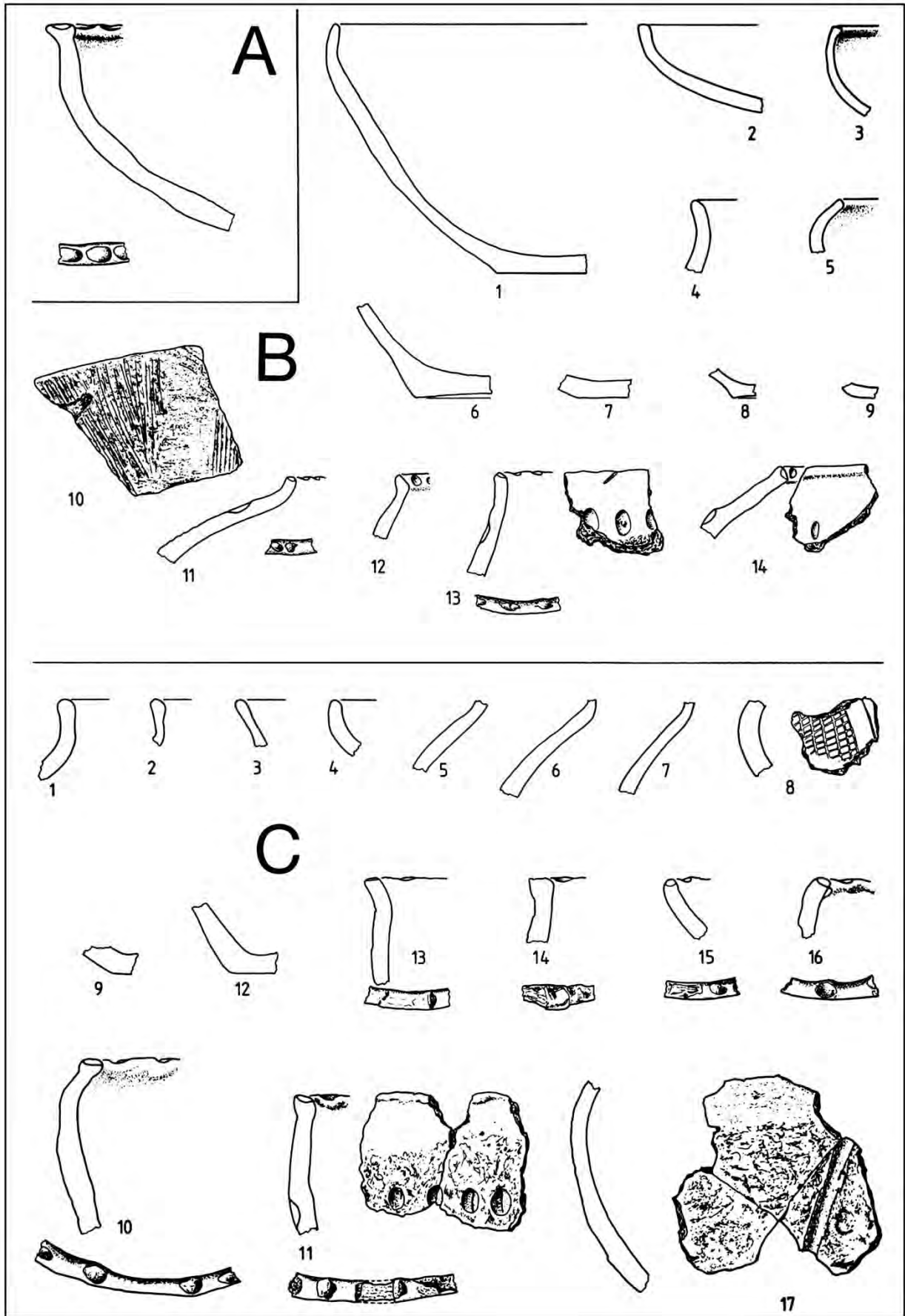


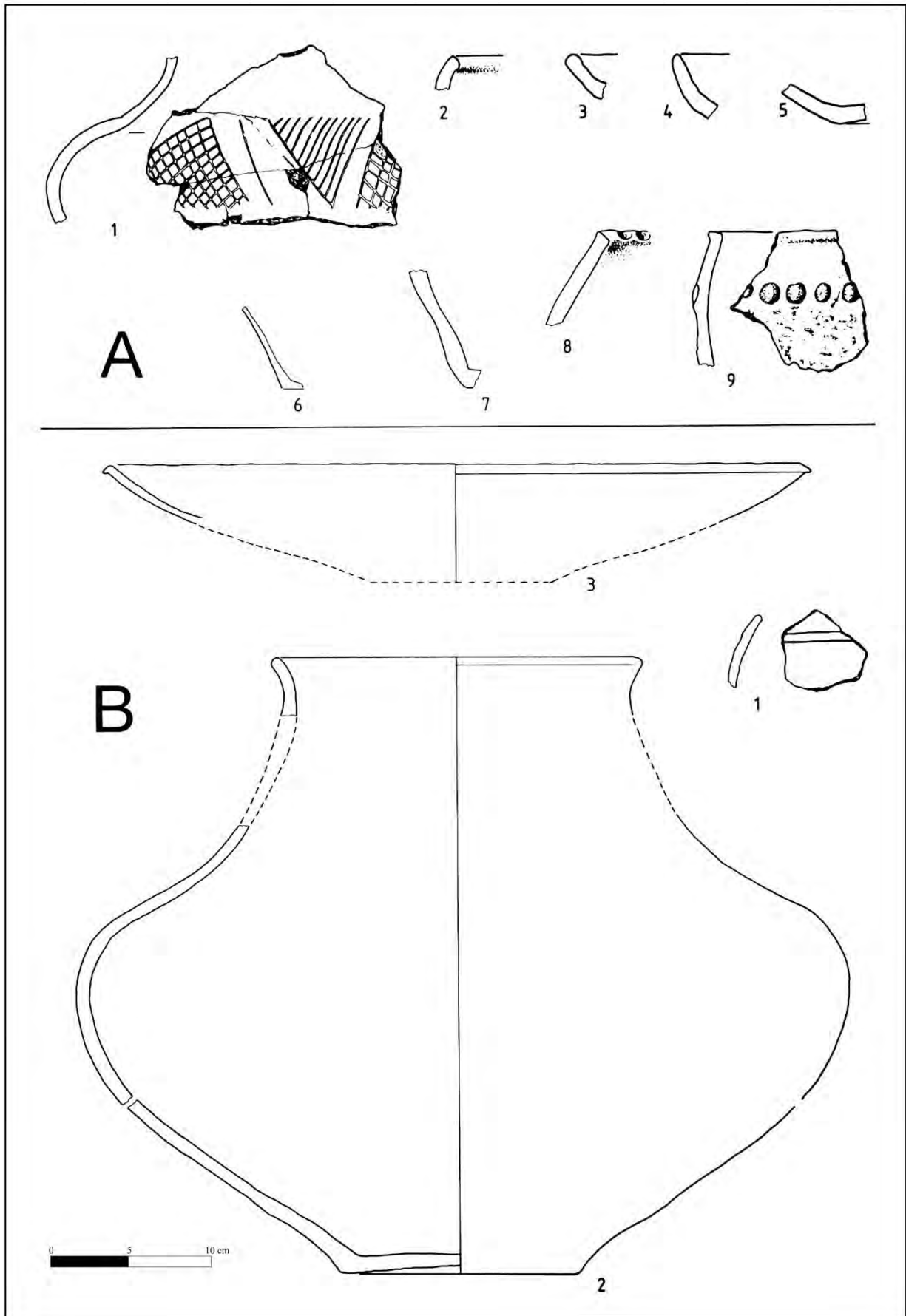


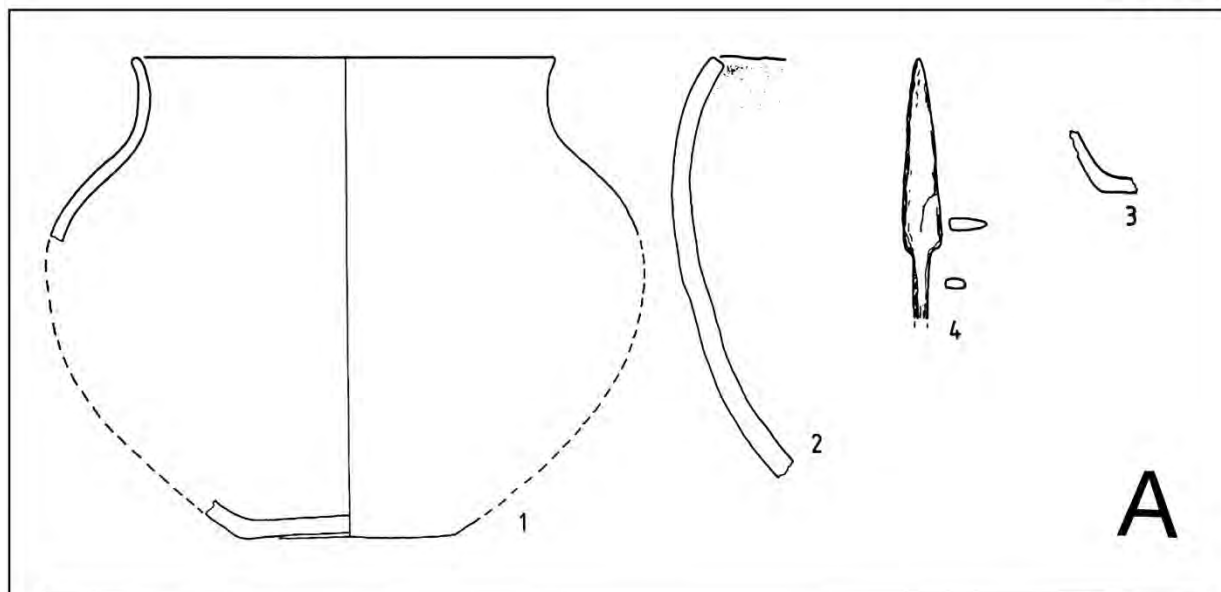




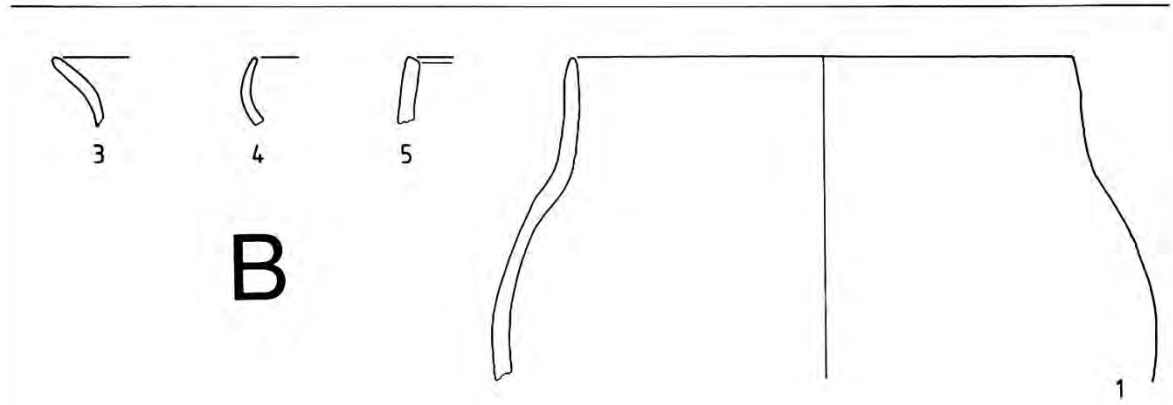




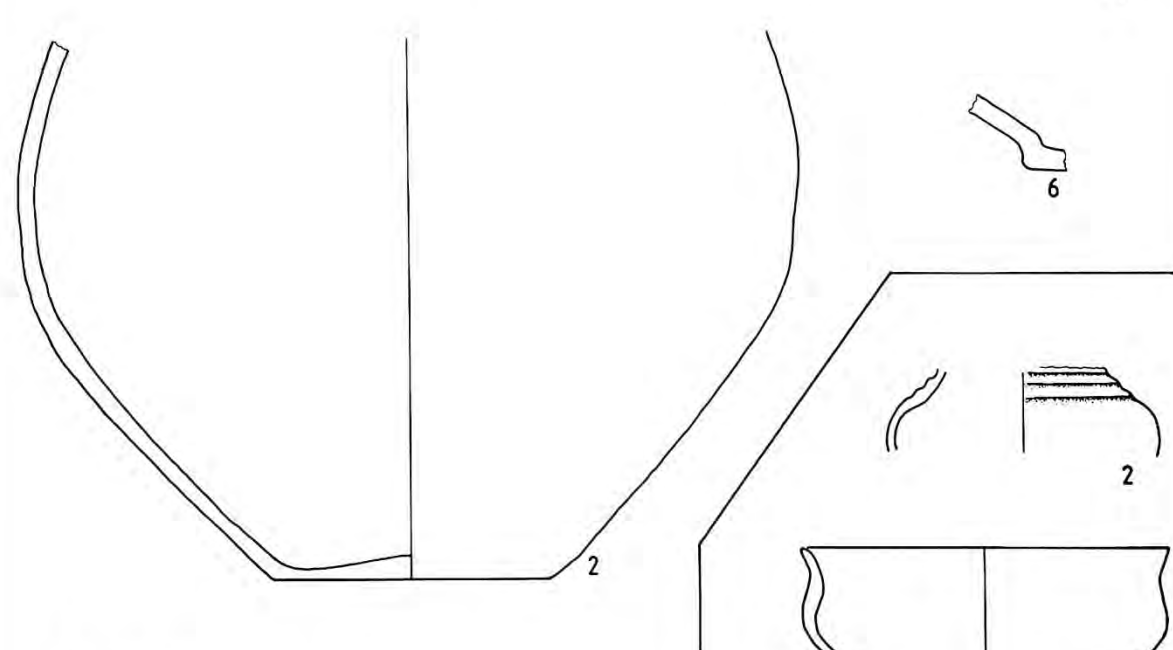





A

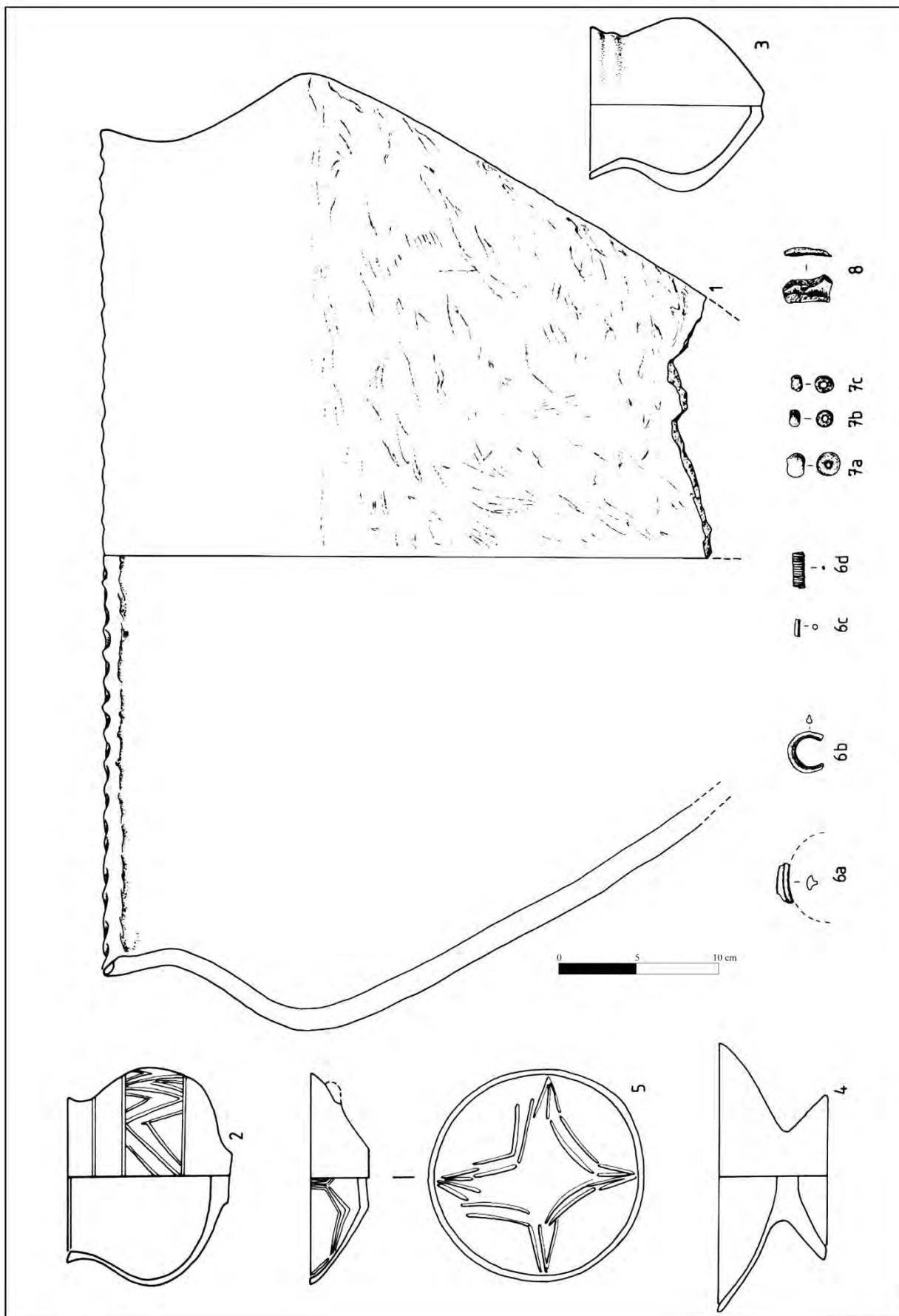


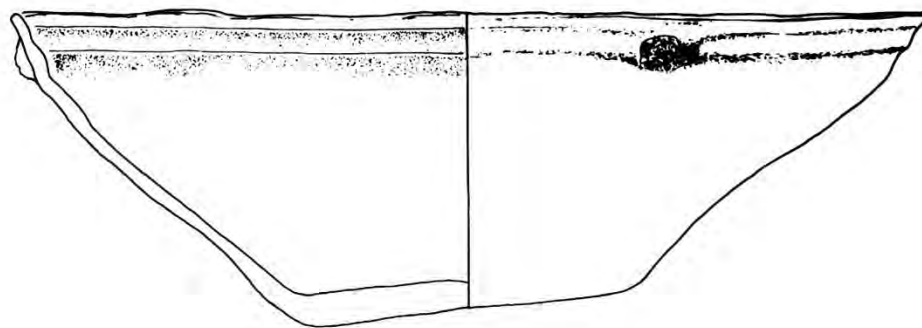
B



C

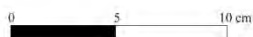
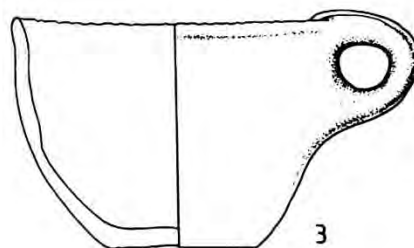
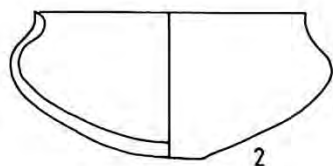
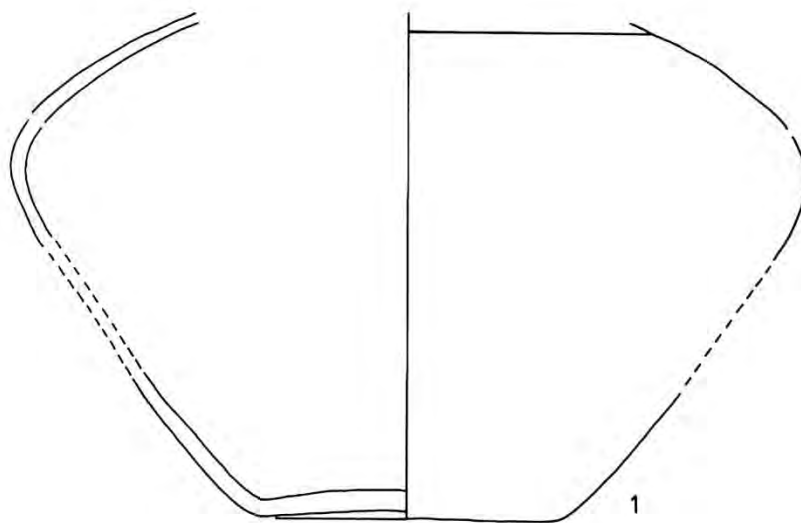


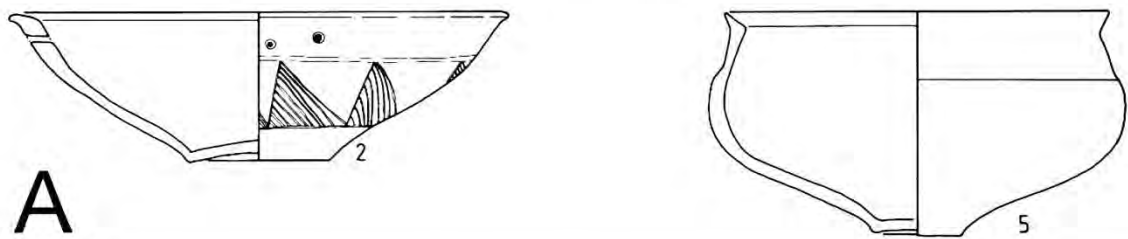
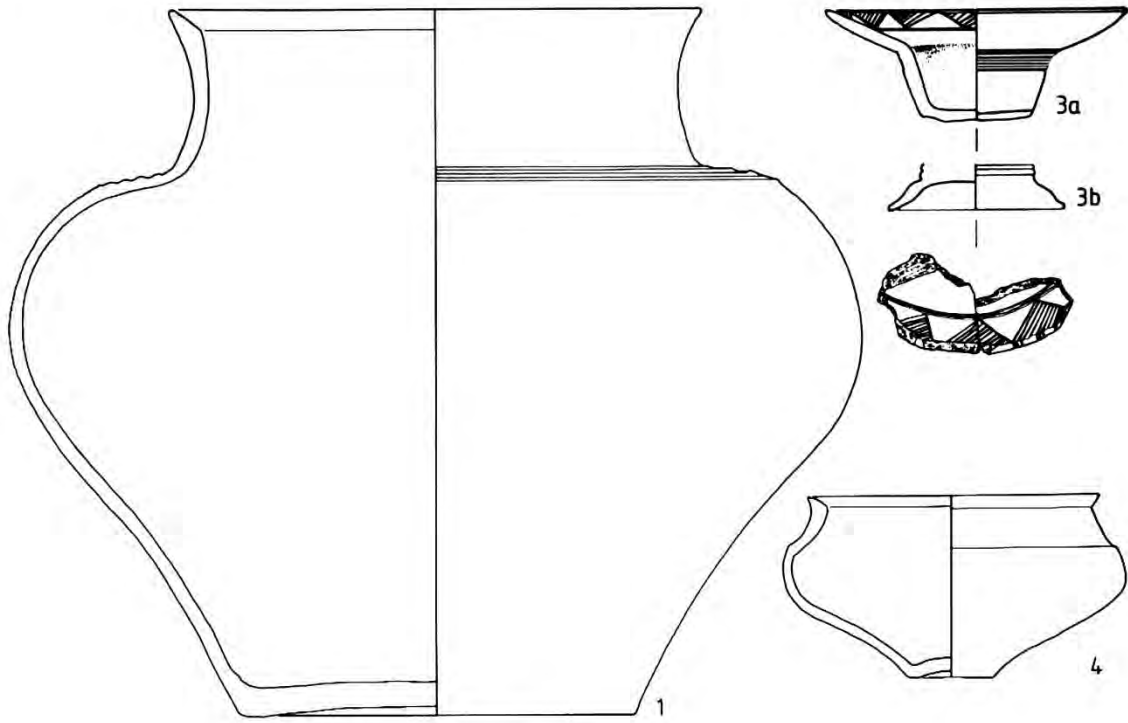




A

B

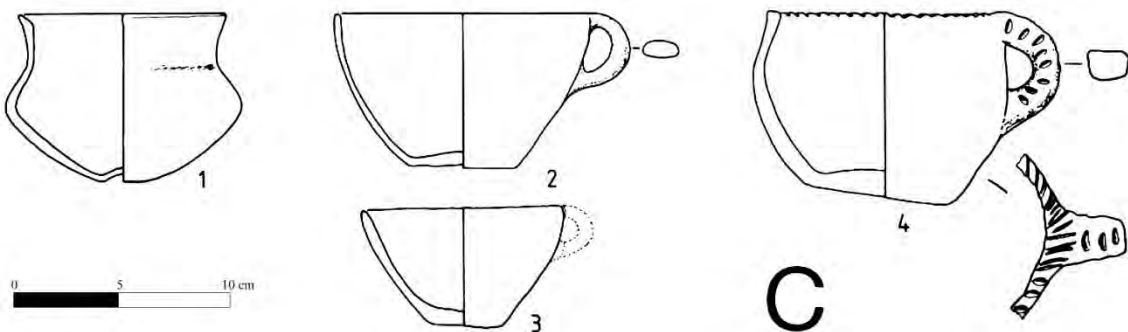




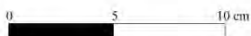
A

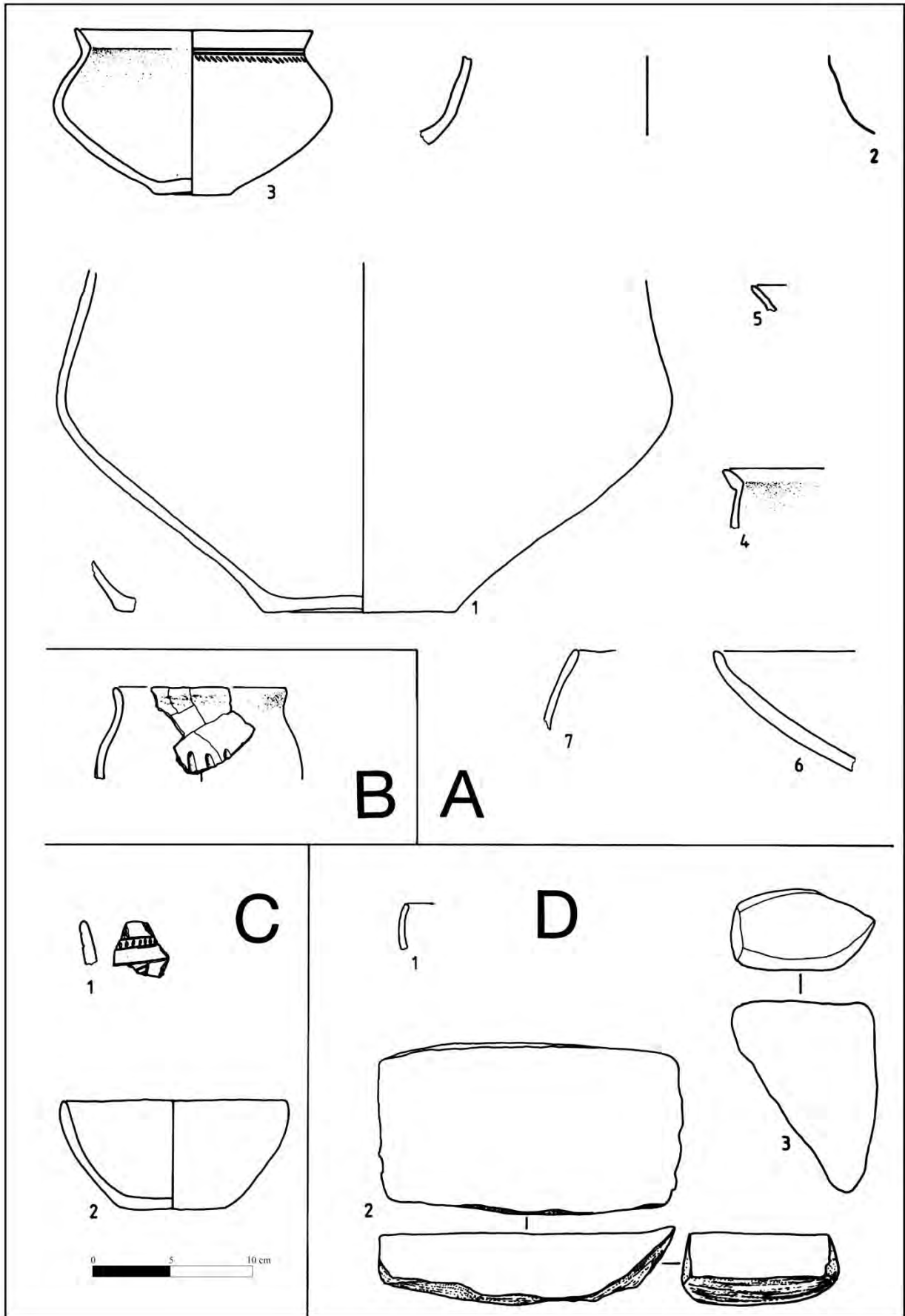


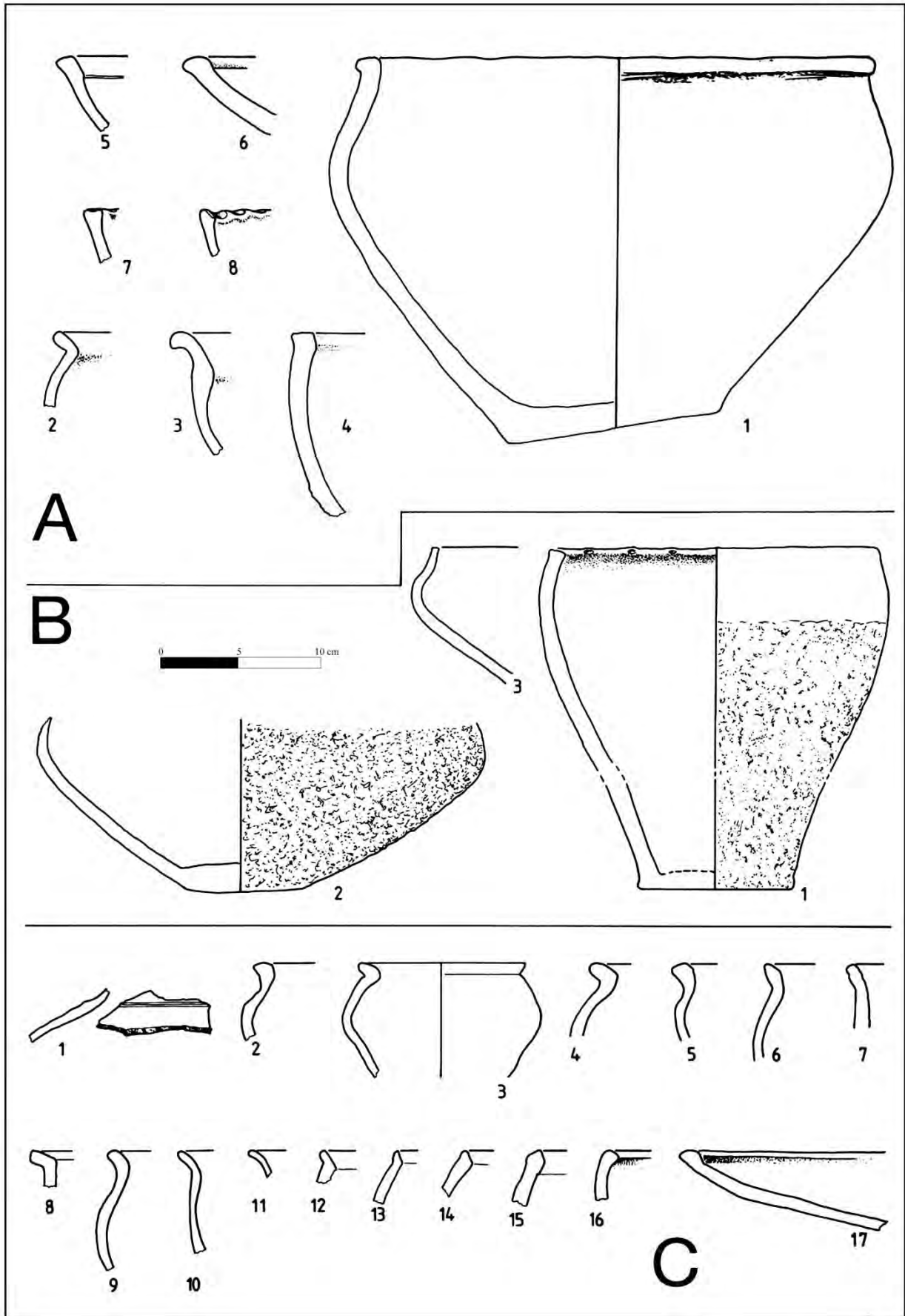
B

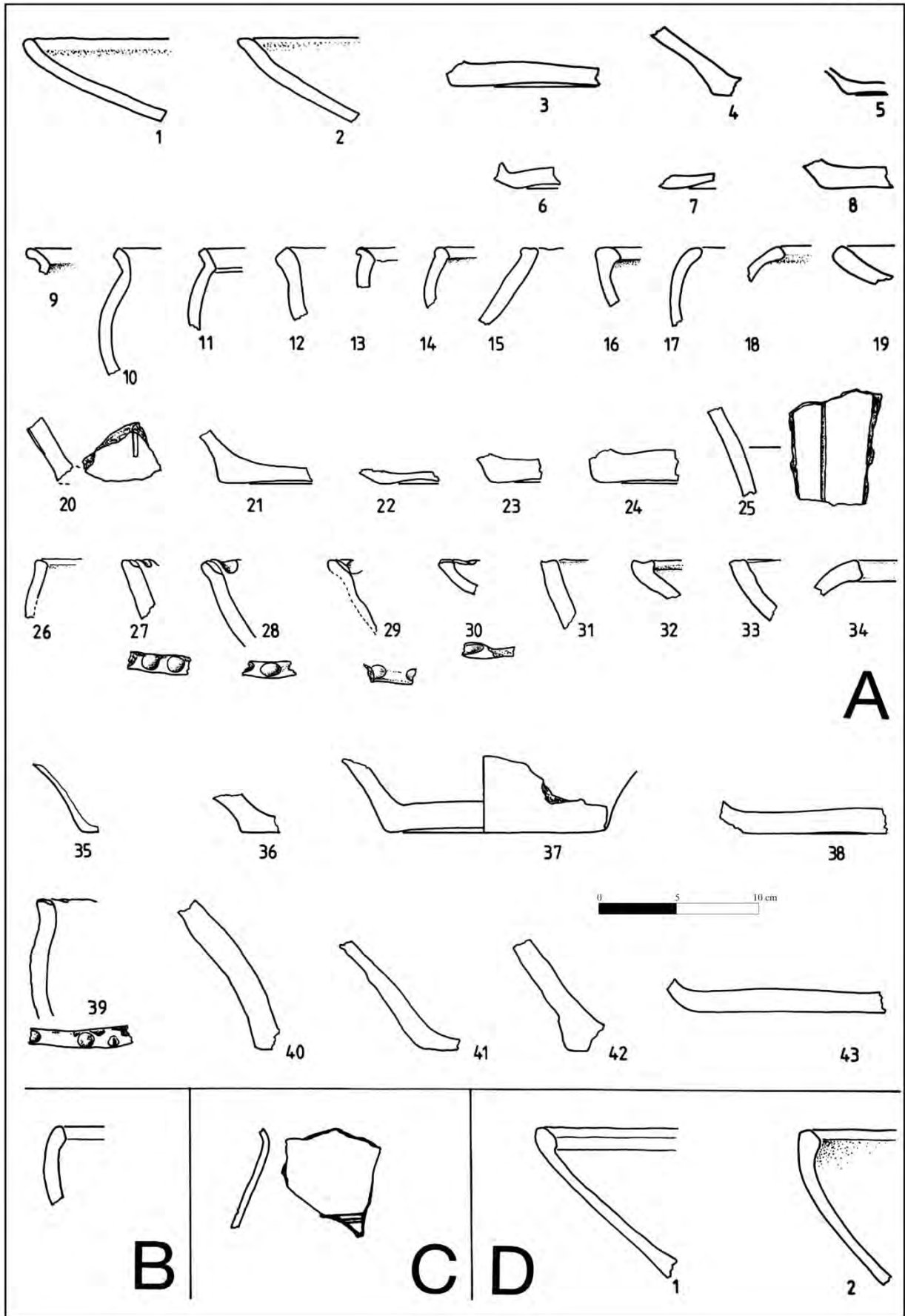


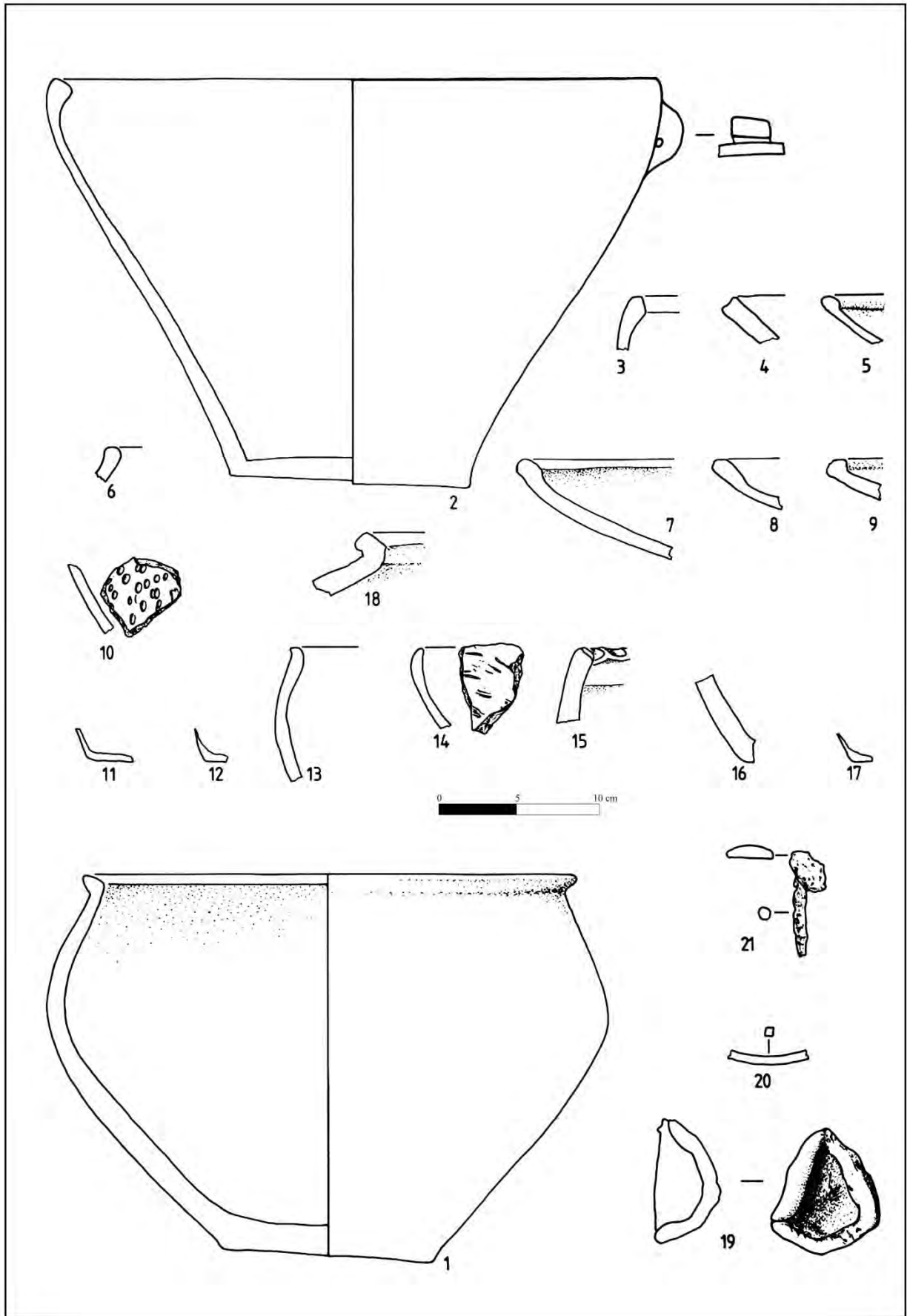
C

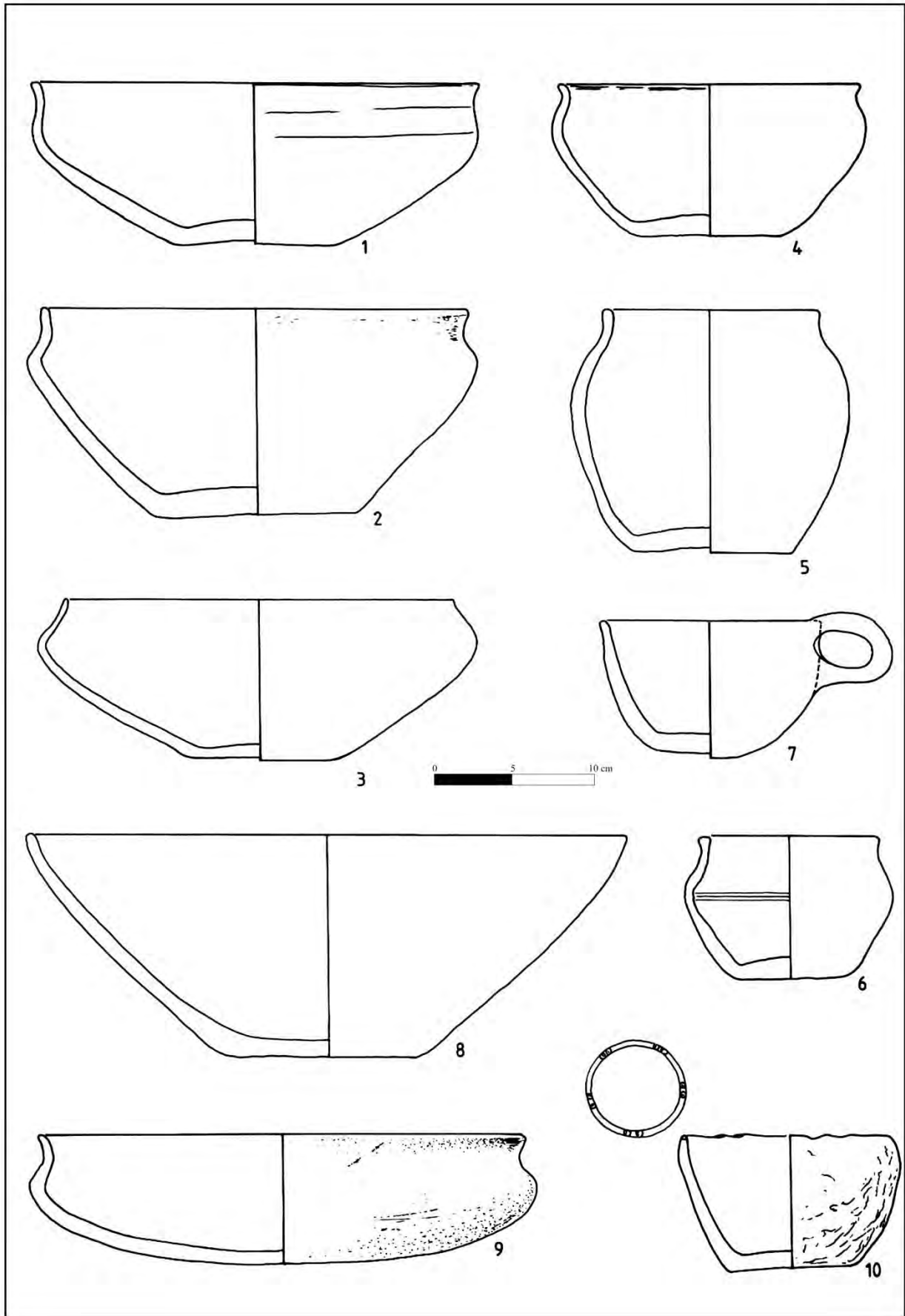


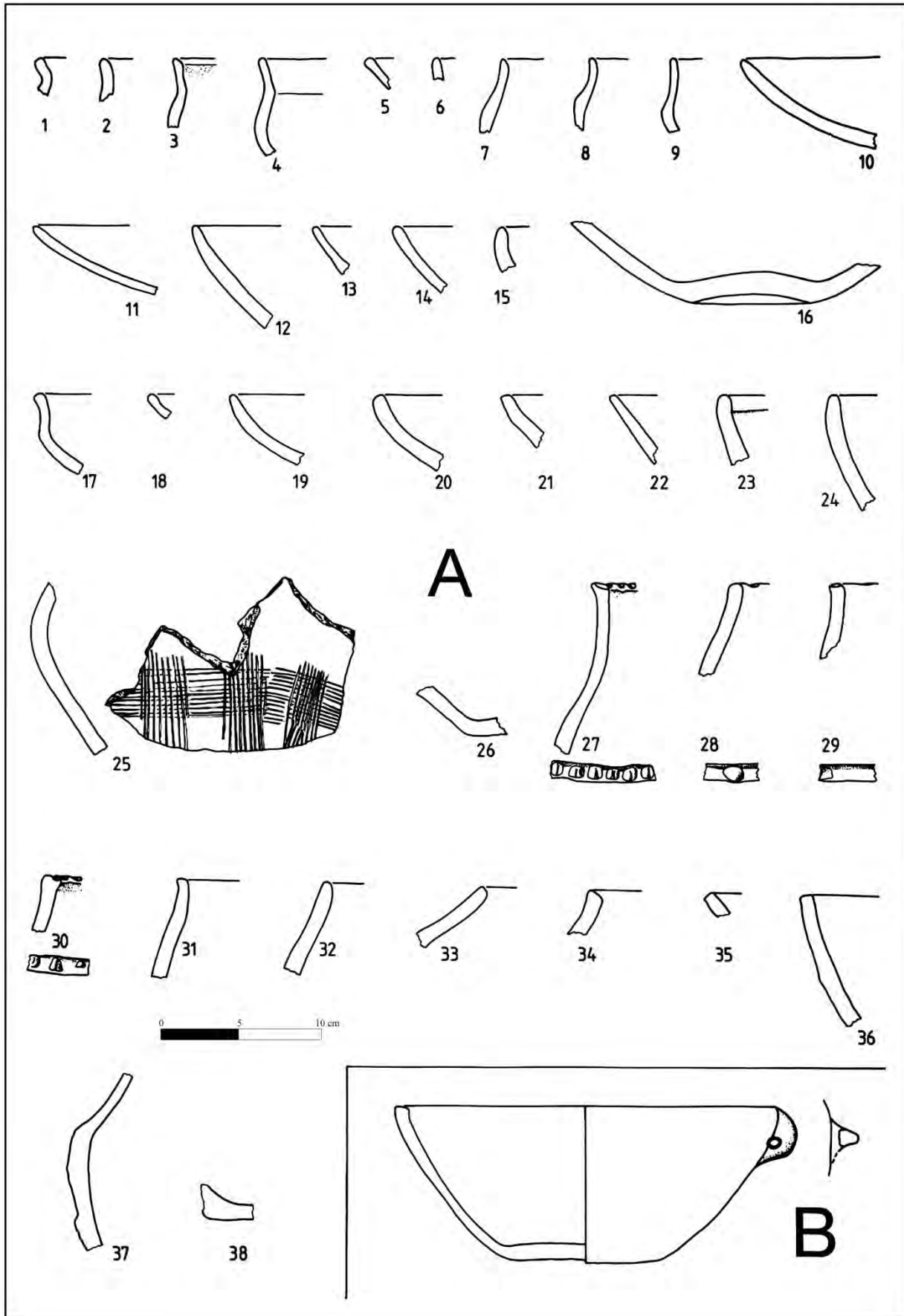



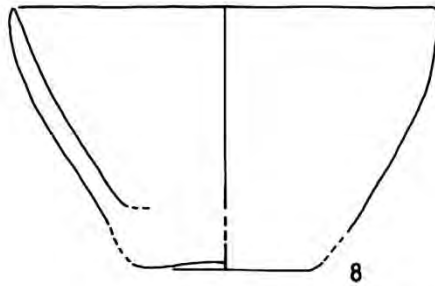
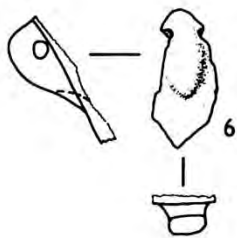
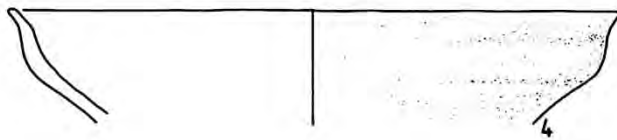
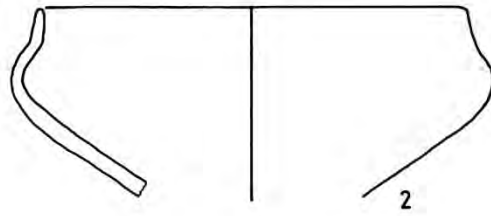
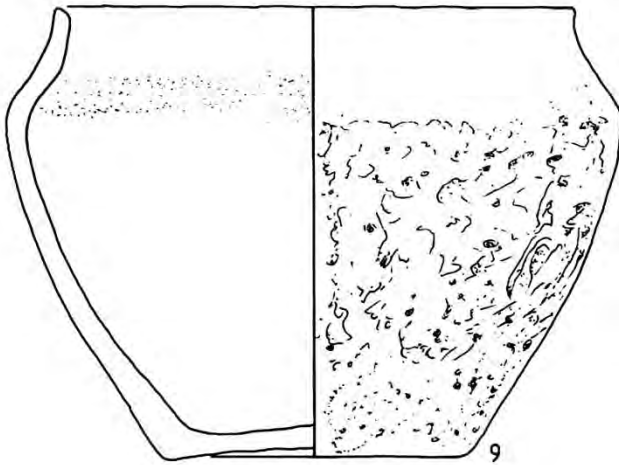
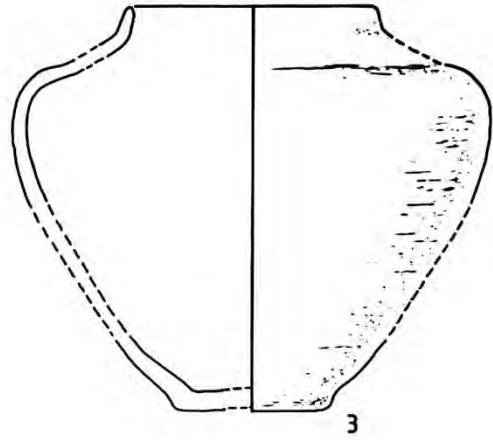
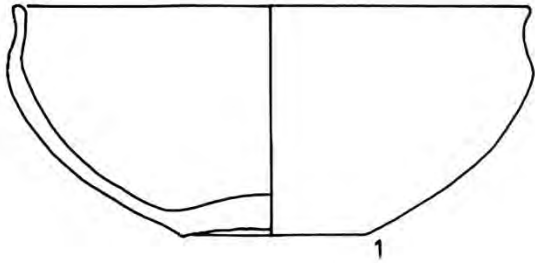


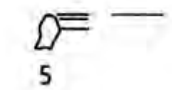

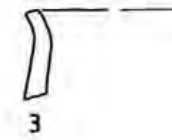
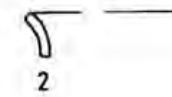
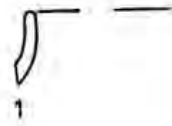



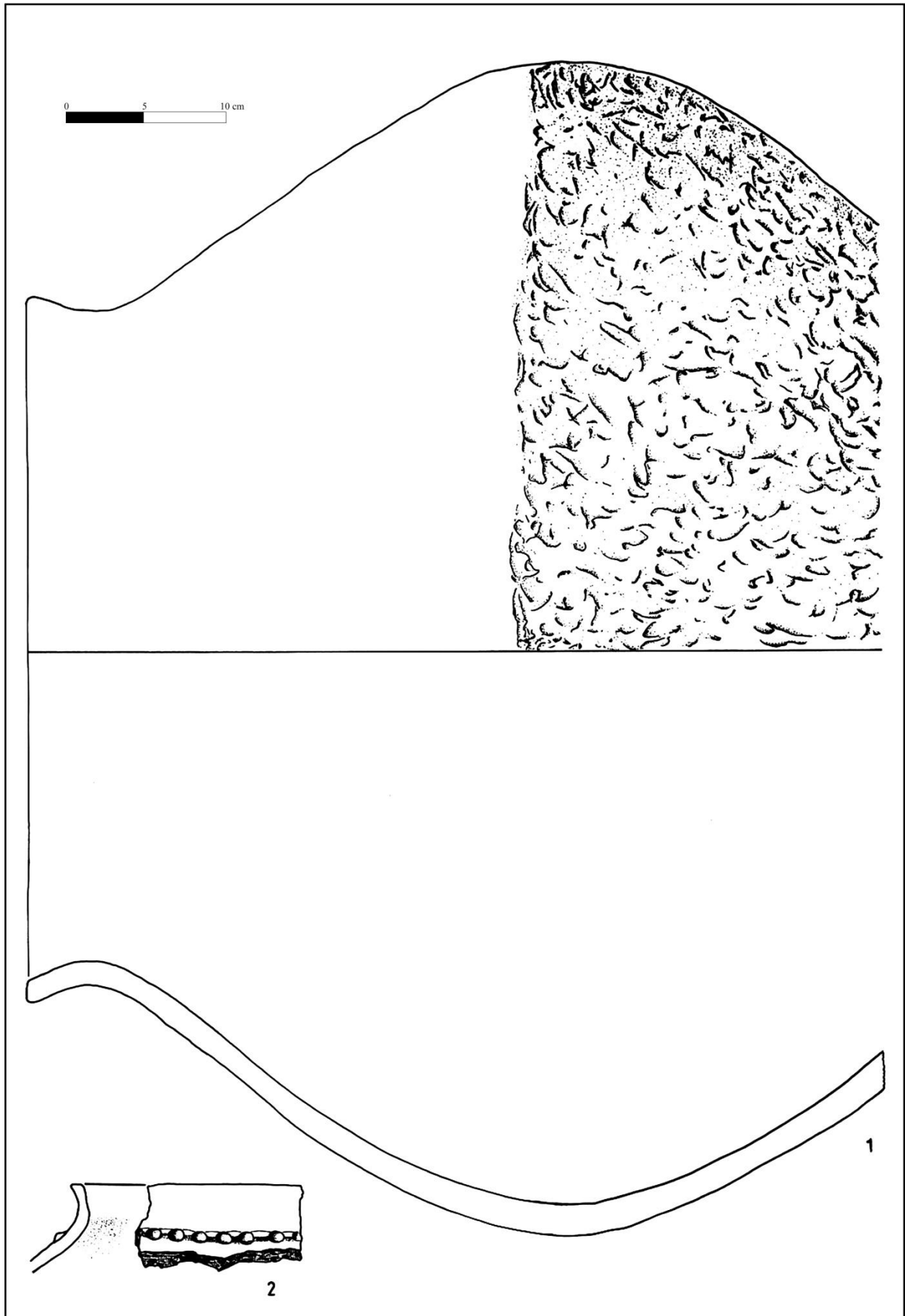


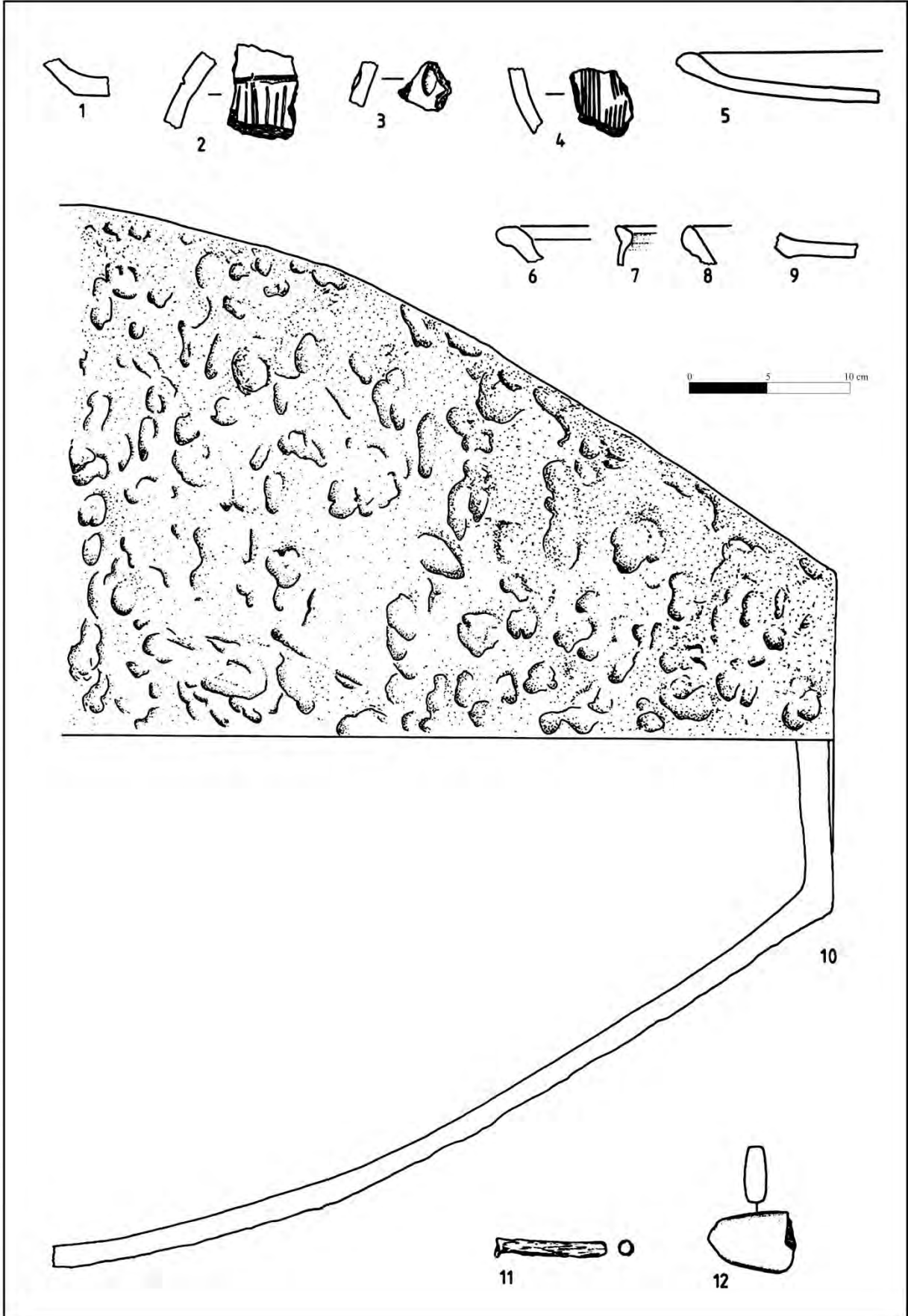












-Randdurchmesser 68,8 cm -

